



**SCHEDULED CASTES SUB PLAN**

**FOR**

**TWELETH FIVE YEAR PLAN**  
**(2012-17)**

**AND**

**ANNUAL PLAN 2012-13**

**GOVERNMENT OF PUNJAB**  
**DEPARTMENT OF WELFARE**  
**DIRECTORATE OF SCHEDULED CASTES SUB PLAN**

FOR OFFICAL USE ONLY

**SCHEDULED CASTES SUB PLAN**  
**FOR**  
**TWELETH FIVE YEAR PLAN**  
**(2012-17)**  
**AND**  
**ANNUAL PLAN 2012-13**



**GOVERNMENT OF PUNJAB**  
**DEPARTMENT OF WELFARE**  
**DIRECTORATE OF SCHEDULED CASTES SUB PLAN**

# 12<sup>th</sup> FIVE YEAR SCHEDULED CASTES SUB PLAN 2012-17 AND ANNUAL SCHEDULED CASTES SUB PLAN 2012-13

## PART-I WRITE UP

	<b>Contents</b>	<b>Page</b>
<b>Chapter- I</b>	Introduction	1-9
<b>Chapter- II</b>	Scheduled Castes Sub Plan(SCSP)	10-26
<b>Chapter- III</b>	Special Central Assistance (SCA) Programme	27-46
<b>Chapter- IV</b>	Poverty Alleviation Programme	47-49
<b>Chapter- V</b>	Empowerment of Scheduled Caste Women/Girls in the state of Punjab	50-52
	SCSP at a Glance	53-54
	<b>PART-II STATEMENTS</b>	
	<b>Contents</b>	
<b>Statement -I</b>	Sector-wise Outlay and Expenditure (SCSP)	55
<b>Statement -II</b>	Sector-wise /Subhead-wise Outlay and Expenditure (SCSP)	56-60
<b>Statement-III</b>	Subhead wise percentage of SCSP Outlay to Annual Plan Outlay	61-64
<b>Statement-IV</b>	Subhead-wise Divisible Outlay and Expenditure (SCSP)	65-66
<b>Statement-V</b>	Scheme-wise Divisible Outlay and Expenditure (SCSP)	67-111
<b>Statement-VI</b>	Physical Targets and Achievements (SCSP)	112-114
<b>Statement-VII</b>	Subhead-wise Allocation and Expenditure (SCA)	115
<b>Statement-VIII</b>	Scheme-wise Allocation and Expenditure (SCA)	116-118
<b>Statement-IX</b>	Physical Targets and Achievements (SCA)	119-121
<b>Statement-X</b>	Poverty Alleviation Programme	122-127
<b>Statement-XI</b>	Scheme-wise Outlay and Expenditure (Women Component)	128-135
<b>Statement-XII</b>	Centrally Sponsored Schemes	136-141
<b>Statement-XIII</b>	Exclusive schemes meant for benefit of Scheduled Castes	142-144
	<b>PART-III</b>	
	<b>BASIC DATA FOR SCs IN PUNJAB</b>	145-160
	<b>PART-IV</b>	
<b>I</b>	<b>LIST OF VILLAGES HAVING 100% SC POPULATION</b>	161
<b>II</b>	<b>DISTRICT-WISE NO. OF VILLAGES HAVING 40% AND ABOVE SC POPULATION</b>	162
<b>III</b>	<b>DISTRICT/TEHSILWISE NAME OF VILLAGES HAVING 40% AND ABOVE SC POPULATION</b>	163-236
	<b>PART-V</b>	
	<b>GUIDELINES AND NOTIFICATIONS</b>	237-258

**PART – I**

**WRITE UP**

## **CHAPTER – I**

### **INTRODUCTION**

The Scheduled Caste population in Punjab is 70.28 lac as per Census-2001, which is 28.85% of the total population (243.59 lac) of the State. This percentage is the highest percentage for a State having 16.20% Scheduled Caste population of the total population of the Country. The distribution of SC population among the districts of the State indicates that SC people are thickly populated in the districts of Shaheed Bhagat Singh Nagar (40.45%), Sri Mukatsar Sahib (37.75%), Jalandhar (37.69%), Faridkot (36.16%), Hoshiarpur (34.27%), Tarn Taran (32.09%) and Moga (31.84%). Out of total 12278 villages in the State, 37 villages have 100% population and 3788 villages (31%) have 40% SC population. The village/tehsil/district wise detail of villages having 40% or more SC population is given in Part-IV of the document.

1.2 The majority of this segment of society are agricultural labourers or are engaged in low wage, arduous and obnoxious occupation and are subject to exploitation by the others. The social problem of untouchability still haunts them and remains a major impediment in improving their socio economic condition. The State Govt. is committed to uplift this under privileged section of the society by improving their comprehensive socio economic and educational development with the objective of bringing them at par with the affluent section of the society.

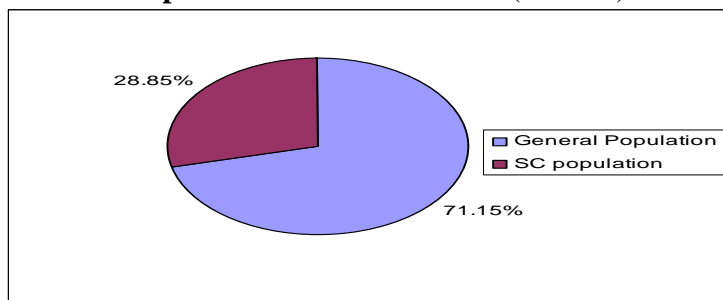
1.3 As per Census 2001, the majority of the SC people (75.66% ) in the State live in the rural area whereas only 24.34% SC people reside in the urban area of the State. The decennial growth rate of SC population in the State was 22.39% as compared to 20.10% for the State as a whole. Literacy rate among SCs is 56.20 % as compared to 69.65% of the State and 64.83% of the Country as a whole which is a cause of concern.

1.4 The Literacy rate of 48.20% for female SCs in the State has also lagged far behind to that of 63.36% and 53.67% of the female population of the State and the Country as a whole respectively. As per Agricultural Census 2005-06, the number of SC operational holdings are 37371 with an area of 59980 hectares comprising 3.72% and 1.51 % of the

total holdings and area of the State respectively. The major bulk (95.73 %) of these holdings is unviable being less than the size of 5 hectares. Out of the total SC labour workers, a majority (65.45%) is engaged in Agriculture and allied activities whereas only 9.91% are engaged in manufacturing activities in the Industrial Sector. Most of the SC families still live below the poverty line and their percentage in the overall poverty groups in the State is very high. Out of the total 5.23 lac families living below the poverty line, 3.21 lac families belong to the Scheduled Castes which constitute 61.38% of the total below the poverty line families in the State. The comparative demographic detail of SCs as per Census 2001 is given below:-

### Scheduled Castes Population

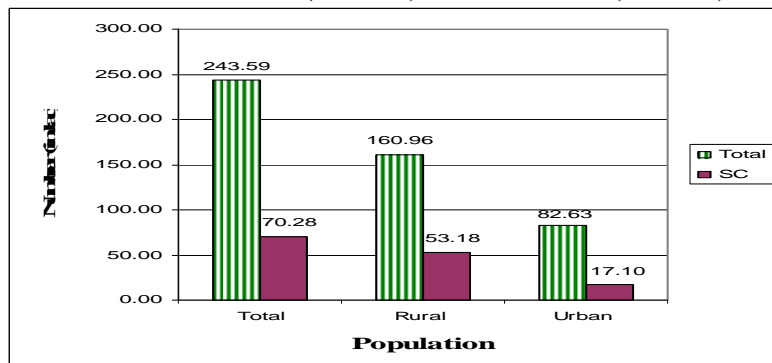
**Total Population :** 243.59 lac  
**SC Population :** 70.28 lac (28.85%)  
**General Population :** 173.31 lac (71.15%)



(Source: Census 2001)

### Total, Rural and Urban SC population in Punjab (In Lac)

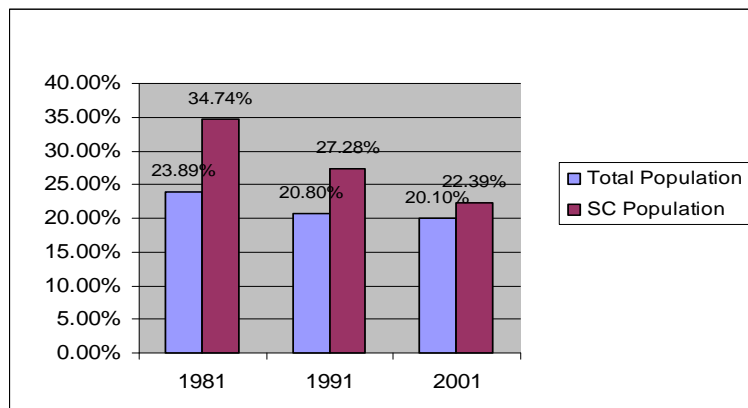
	Total	SC
<b>Total</b>	243.59	70.28
<b>Rural</b>	160.96 (66.08%)	53.18 (75.66%)
<b>Urban</b>	82.63 (33.92%)	17.10 (24.34%)



(Source: Census 2001)

### Decadal growth rate of SC Population in Punjab

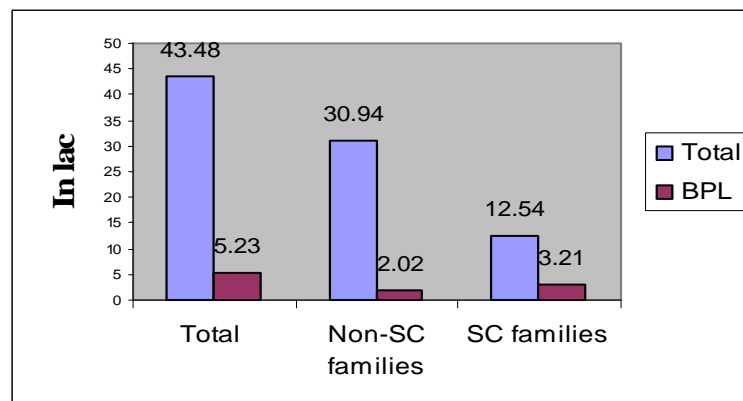
Year	Total Population	SC Population
1981	23.89%	34.74%
1991	20.80%	27.28%
2001	20.10%	22.39%



(Source: Census 2001)

### Total families vis-à-vis BPL SC families in Punjab ( In lac)

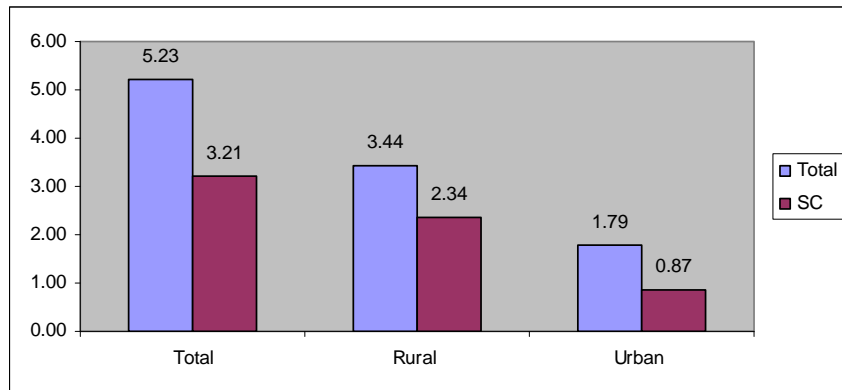
	Total *	BPL@
<b>Total</b>	43.48	5.23@
<b>Non-SC families</b>	30.94	2.02 (38.62%)
<b>SC families</b>	12.54	3.21 (61.38%)



(Source: \*Census 2001. @ Rural Development and SUDA, Punjab)

### Rural and Urban detail of Total & SC BPL families (in lac)

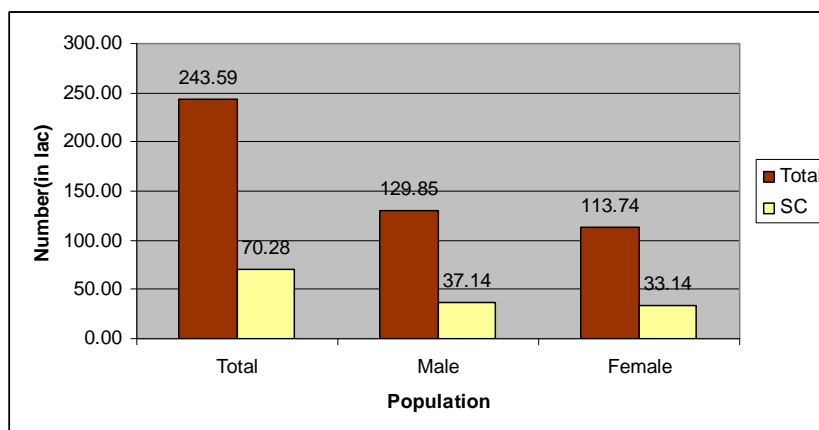
	Total	SC
Total	5.23	3.21
Rural	3.44	2.34
Urban	1.79	0.87



(Source: Rural Development 2002 and SUDA 2004, Punjab)

### Total and Sex-wise SC population in Punjab (In Lac)

	Total	SC
Total	243.59	70.28
Male	129.85 (53.31%)	37.14 (52.84%)
Female	113.74 (46.69%)	33.14 (47.16%)

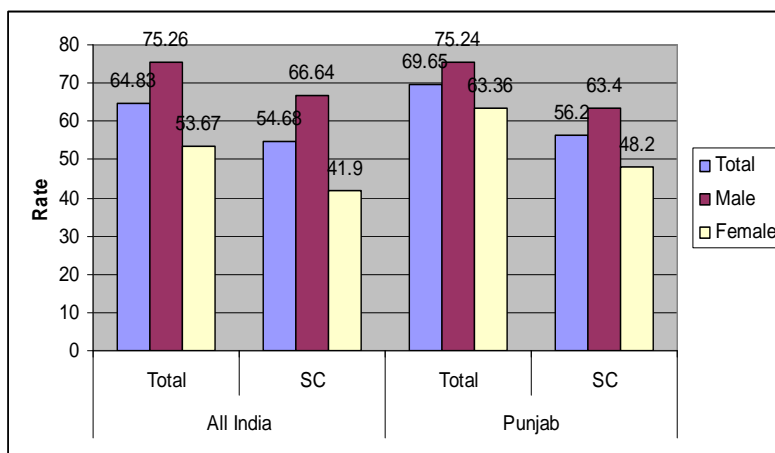


(Source: Census 2001)



### Total and sex-wise literacy rate of SC Population

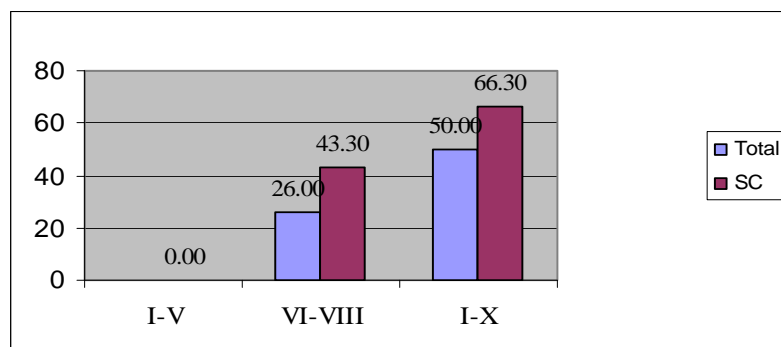
	All India		Punjab	
	Total	SC	Total	SC
Total	64.83	54.68	69.65	56.20
Male	75.26	66.64	75.24	63.40
Female	53.67	41.90	63.36	48.20



(Source: Census 2001)

### Dropout rate of SC Students in Punjab

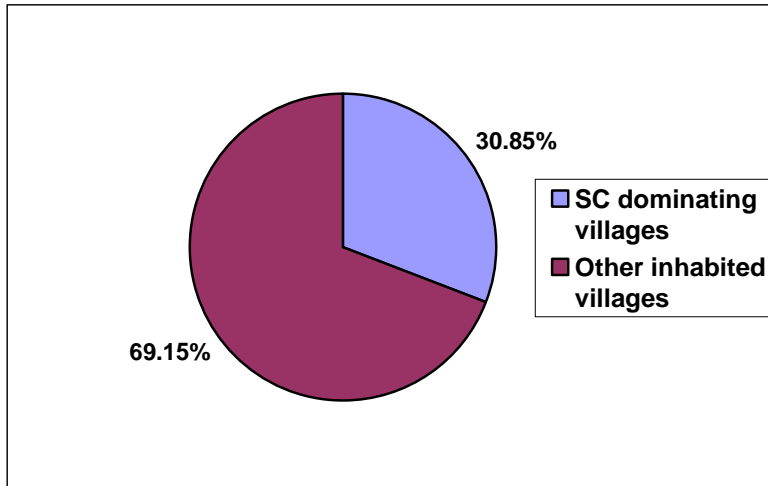
Class	Total	SC
I-V	(-) 0.1	0.0
VI-VIII	26.00	43.30
I-X	50.00	66.30



(Source: Annual Report 2009-10- HRD Ministry)

### SC dominating villages

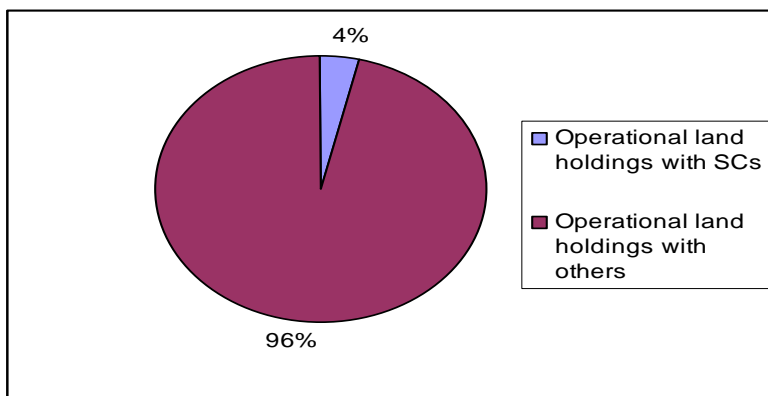
<b>Total inhabited villages :</b>	12,278
<b>SC dominating villages :</b> (with 40% and more SC population )	3,788 (30.85%)
<b>Other inhabited villages :</b>	8,490 (69.15%)



(Source: Census 2001)

### Operational land holdings with SCs

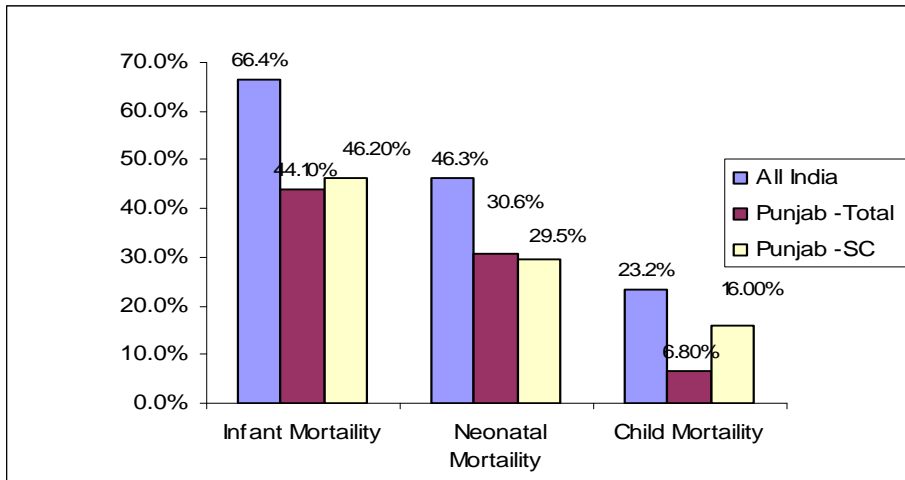
<b>Total Operational land holdings :</b>	1004466
<b>Operational land holdings with SCs :</b>	37,371 (3.72%)
<b>Operational land holdings with others :</b>	9,67095 (96.28%)



(Source: Agricultural Census 2005)

### Mortality rate of SC Children

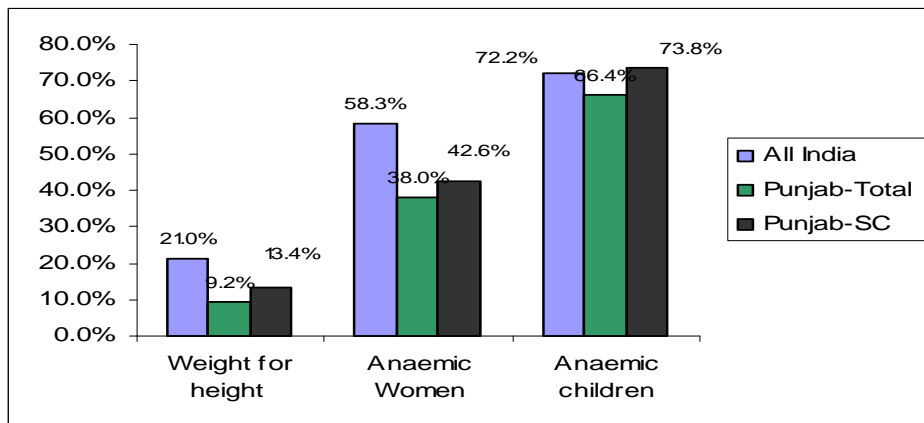
	All India	Punjab	
		Total	SCs
<b>Infant Mortality</b>	66.4%	44.10%	46.20%
<b>Neonatal Mortality</b>	46.30%	30.60%	29.50%
<b>Child Mortality</b>	23.20%	6.80%	16.00%



(Source: National Family Health Survey-III- 2005-06)

### Nutrition deficiency in SCs

	All India	Punjab	
		Total	SCs
<b>Weight for height</b>	21.00%	9.20%	13.40%
<b>Women with anaemia</b>	58.30%	38.00%	42.60%
<b>Anaemic children</b>	72.20%	66.40%	73.80%



(Source: National Family Health Survey-III- 2005-06)

## **Need for Development of Scheduled Castes**

1.5 Article 46 of our Constitution describes that “the State shall promote with special care, the education and economic interests of the weaker sections of the people, and in particular of the Scheduled Castes and Scheduled Tribes and shall protect them from social injustice and all forms of exploitation”. The Scheduled Castes contribute a lot to the economic development and growth of the national economy. Experience of first four decades of Planning has revealed that the process of economic development and modernization has not benefited the weaker sections of the society to the extent which they deserve as compared to other communities, though growth with social justice has been accepted as the main objective for the Planned Economic Development. The desired fruits of progress and flow of benefits have not reached the majority of the Scheduled Castes. They have suffered from the dual disabilities of severe economic exploitation and social discrimination. They have very few assets and are mainly dependent upon the agricultural pursuits and other low income generating occupations like shoe making, sweeping, basket making, black smithy, weaving, dairy, poultry and piggery etc.

1.6 In spite of the constitutional directives and a number of legislative and executive measures taken by the Ministry of Social Justice and Empowerment, Govt. of India and the State Governments, the conditions of the Scheduled Castes did not improve much during the period prior to the Sixth Five Year Plan (1980-85) mainly due to lack of economic support. The fruits of development were not percolated uniformly down for whom they were intended. The SC population, therefore, was deprived off the benefits and could not get its due share out of development made under the various plan programmes launched by Govt. of India both under the Macro and Micro Plans. In the Sixth Five Year Plan, a new approach aiming at Rapid Socio-Economic Development of Scheduled Castes, in consonance with the Directive Principles, was evolved to ensure flow of benefits from the general sectors to these people.

The new strategy is a combination of the following two important instruments :-

**I. Scheduled Castes Sub Plan (SCSP)**

Scheduled Castes Sub Plan (SCSP) is a flow of funds from the overall Plan Outlay of the State at least in proportion to the percentage of SC population of the State. These funds are utilized for the comprehensive socio economic and educational development of SC people in the State.

**II. Special Central Assistance (SCA) to the Scheduled Castes Sub Plan.**

Special Central Assistance (SCA) to the Scheduled Castes Sub Plan (SCSP) is a 100% grant provided by the Ministry of Social Justice and Empowerment, Govt. of India to the State for the economic development of Scheduled Castes living below the poverty line in the State.

1.7 The new strategy was evolved with the broad objective to bring about comprehensive socio-economic and educational development of Scheduled Caste people who are the most marginalized, oppressed and deprived section of our society and constitute nearly one-third of the total population of the State. The State Government is making efforts for introducing the new schemes and restructuring the existing schemes in every sector on the basis of the actual needs of the Scheduled Castes and earmarking funds under the State Plans for their socio-economic development. The State Govt. is also making efforts to further strengthen the Directorate of SCSP for planning, implementation, monitoring/ review and evaluation of the programmes for the development of SCs under the Scheduled Castes Sub Plan (SCSP) in a more effective manner.

## **CHAPTER – II**

### **SCHEDULED CASTES SUB PLAN (SCSP)**

#### **Concept**

The concept of Scheduled Castes Sub Plan (SCSP) was envisaged by the Planning Commission of India at the time of formulation of Sixth Five Year Plan (1980-85) with the objective to ensure adequate benefits under SCSP for the development of Scheduled Castes both in physical and financial terms by providing funds, out of total outlays of the State Plan, at least in proportion to the percentage of SC population in the State. The Planning Commission of India emphasized that developmental needs and priorities of SCs, because of their historic deprivation, would require even larger proportion of the plan outlays than their population percentage. This plan is envisaged to help the poor Scheduled Caste families through composite income generating programmes by covering all the major occupational groups such as agricultural labourers, small and marginal farmers, share-croppers, fishermen, sweepers and scavengers, urban unorganised labourers living below the poverty line etc. In addition, the Scheduled Castes Sub Plan (SCSP) seeks to improve the living conditions of the Scheduled Castes through provision of drinking water supply, link roads, house-sites, housing improvements, basic minimum services such as primary schools, health centres, veterinary centres, panchayat ghars, community halls, nutrition centres, extension of electricity and common work places/facility centres, etc in the Scheduled Caste basties under the Minimum Needs Programme to improve their access to social, educational and other community services. Accordingly, efforts are being made by the State Govt. for the socio-economic development of SCs under the Scheduled Castes Sub Plan (SCSP) by making schemes on the basis of their felt needs, earmarking and quantifying flow of benefits from the State Plan.

#### **Broad Objectives and Strategy**

2.2 The scope of land based activities for Scheduled Castes in the State is very limited due to small size land holdings. Land being a scarce commodity has a very high price.

Therefore, there is hardly any scope to increase the size of the holdings of Scheduled Castes. Since, major bulk of these holdings is un-economical, un-viable and also spread over the State and interspersed with the non SC holdings, the main thrust for the development of scheduled castes is, therefore, economic development through education, training, skill development, providing necessary linkages to enable them to settle in employment/ self employment and basic infrastructure development facilities on priority basis in the areas predominantly inhabited by the Scheduled Castes. Broad objectives for the overall socio-economic development of SCs are as follows :-

### **Objectives**

- i) Conservation of whatever assets the Scheduled Castes have;
- ii) Updating and/or providing of new skills to improve their employability or productivity;
- iii) Enabling them to acquire special education/technical qualifications and avail existing as well as the newly emerging opportunities etc;
- iv) Economic development through comprehensive and integrated beneficiary oriented programmes for individual/families/group of families for raising their income;
- v) Ensuring minimum wages of agricultural labour, preventing their exploitation by others in any way;
- vi) Basti/cluster oriented schemes to bring about significant and tangible improvement in the working and living conditions in SC inhabitations;
- vii) Substantial reduction in poverty and un-employment;
- viii) Human Recourses Development of Scheduled Castes by providing adequate educational and health Services;
- ix) Diversification of occupation, up-gradation of skills and promotion of occupational mobilities to remove disproportionate burden on them in occupations like agriculture labour and other unpleasant and strenuous works so that human resources are optimally developed and utilized;
- x) Elimination of layer of exploitive middlemen by providing marketing facilities to ensure better prices of products for artisans and other occupational group;
- xi) Provision of physical and financial security against all types of exploitation and oppression; and

- xii) Doing all what is necessary to tackle and eradicate the social problem i.e. atrocities against the Scheduled Castes.

### **Strategy**

- i) Pursuing the indicated objectives, ensuring adequate thrust on economic and educational development of Scheduled Castes;.
- ii) The Scheduled Castes Sub Plan of the State should provide for fully meeting the minimum needs/basic amenities of all the Scheduled Castes habitations with a view to improve their standard of life;
- iii) The Scheduled Castes Sub Plan should also provide for a judicious mix of beneficiary oriented programmes and human resource development;.
- iv) The schemes taken up should be viable and as far as necessary innovative in a way to diversify Scheduled Castes into newer areas of economic activities;
- v) There should be provision for meeting the backward and forward infrastructure needs;
- vi) The delivery systems have to be effective;.
- vii) The organization and association of the beneficiary groups should be given the preference;
- viii) One of the identified gaps has been the need for inculcation a sense of commitment and urgency in the policy making and implementing machinery to fulfilling the objective of development of Scheduled Castes on the desired lines and their integration with the main stream; and
- ix) The Voluntary Agencies/Registered societies should be suitably associated to supplement the efforts of the State Govt. for the development/upliftment of SCs in the State.

### **Policy Decisions**

- i) The size of the Scheduled Castes Sub Plan (SCSP) will be conveyed by the Planning Department as soon as the size of the State Annual Plan is determined. The department wise / scheme-wise outlays in respect of various Departments for SCSP will be decided by the Directorate of SCSP in consultation with the concerned Administrative Departments.



- ii) The Scheduled Castes Sub Plan (SCSP) document will be placed in the legislature along with other budget documents. State Plan budget will be presented after incorporating the SCSP outlays therein.
- iii) To have the desired impact under the programmes for Welfare of SCs, cluster-cum-saturation approach will be adopted as far as possible. Thus, the coverage of families should not be in small number spread over large areas with reference to the existing opportunities. The development package offered should be made more comprehensive and viable by covering benefits and facilities available under other schemes also to the identified beneficiaries. This alone will enable the SC families to consolidate their position and ward off any threat to their security in an effective manner. This will also ensure better provision of common facilities and services and their effective implementation, supervision, monitoring and feed back.
- iv) Setting up and upgradation of educational/health/veterinary institutions, adult education centres, anganwari centres under ICDS, opening of the offices of co-operative milk producers society and milk collection centres should be located in or near the vicinity of SC mohallas/localities. Similarly, facilities for basic minimum needs programmes for the community such as water supply, sewerage, rural water supply/sanitation should be located in the mohalla/villages/towns blocks predominantly inhabited (40% or more ) by SC population and the entire expenditure on this account should be booked to SCSP although the general population of these areas will also avail these facilities.
- v) The A.D.C. (Development) in each district will be the Nodal Officer under the overall control of Deputy Commissioner of the concerned district for formulation, implementation, monitoring/review and co-ordination of programmes and schemes falling under the district level SCSP/SCA for the respective districts. The concerned District Welfare Officer will provide necessary secretariat assistance to the ADC (D) as is being done by the Deputy E.S.A. in case of district plan schemes.

- vi) The Concerned District Heads/ District Welfare Officer will intimate the Welfare Department, the physical targets to be achieved under each SCSP scheme and also specify the area of operation and beneficiaries/families to be covered to enable the Welfare Department to have on the spot checking of the working and implementation of the schemes to see as to whether the schemes are being implemented in the right spirit and beneficiaries covered are genuine.
- vii) The District Head of the concerned departments/ District Welfare Officer will supply the monthly, quarterly and annual physical and financial achievements under SCSP to A.D.C. (Dev.) who in turn will supply the scheme-wise/department-wise consolidated statement for the district in the prescribed proforma to the Director (SCSP)-cum-joint Secretary, Welfare Department.
- viii) The Heads of Departments concerned with the Decentralised Planning are also required to monitor, supervise and guide the implementation of the district level schemes of their respective departments and to take appropriate measures to ensure that the target fixed for each scheme is achieved.
- ix) In case of unsatisfactory progress of expenditure under SCSP, Welfare Department will be at liberty to make the Sector/Scheme-wise changes within the SCSP outlays in order to ensure that the entire amount is spent for the Welfare of the Scheduled Castes.

## **Scheduled Castes Sub Plan (SCSP) - Formulation Process and Budgetary Mechanism**

### **Formulation Process**

2.3 As per the detailed guidelines issued by the Planning Commission of India (Annexure-I, Annexure-II & Annexure- III) regarding the Scheduled Castes Sub Plan(SCSP), the objective of SCSP is to channelise the flow of outlays and benefits from the general sectors of the State Plan for the development of Scheduled Castes at least in proportion to their population both in physical and financial terms. Further, SCSP should

be an integral part of the State Annual Plan as well as Five Year Plan by making non-divertible provisions, therein, with the clear objective of bridging the gap in socio-economic development of the Scheduled Castes. To fulfill these objectives, Govt. of India has recommended the Action Plan as under:-

- i) Earmarking of funds for Scheduled Castes Sub Plan (SCSP) from the total State Plan Outlay at least in proportion to SC population to the total population of the State/UT.
- ii) Making the Social Welfare Department/the Department concerned with the welfare and development of SCs as the nodal department for formulation and implementation of SCSP.
- iii) Placing the funds earmarked for SCSP at the disposal of the nodal department concerned which in turn will reallocate these funds to the Sectoral Departments for implementing the schemes directly relevant to SC development.
- iv) Placing the funds earmarked for SCSP under a separate budget head/sub-head for each development department implementing SCSP. In this connection, it may be noted that the List of Major and Minor Heads of Accounts of States provides that for Scheduled Castes Sub Plan (SCSP), 789 may be opened as a Minor Head below the functional Major Head/Sub Major Head, wherever, necessary.
- v) Scheduled Castes Sub Plan (SCSP) funds should be non-divertible and non-lapsable.
- vi) Special Central Assistance (SCA) for the SCSP is being extended by the Ministry of Social Justice and Empowerment, Govt. of India to the States as a 100% grant to fill up the critical gaps and missing inputs for family-oriented income-generating schemes and supporting infrastructure development with a special focus on BPL SC families. Guidelines issued in this connection should be strictly followed.

## **Budgetary Mechanism**

2.4 To implement the Scheduled Castes Sub Plan (SCSP) in a more effective manner in-line with the guidelines of the Planning Commission of India, and recommendations of National Commission for Scheduled Castes, Govt. of India, implementation of 'Maharashtra Model' for SCSP (**Annexure IV**) is under consideration of the State Govt. As per the 'Maharashtra Model', SCSP funds, equivalent to the percentage of SC population, out of the total State Plan outlay, are required to be booked under the single budget demand of the Welfare Department for utilization with the help of the implementing departments on the schemes prepared as per the felt need and aspirations of the SC people.

2.5 As decided by the State Govt., a joint team of the officers of the Planning and the Welfare Department had already submitted its report to the State Govt. after discussing the mechanism and implementation of "Maharashtra Model" with the Maharashtra Govt. The State Govt. is yet to take a final decision in this regard.

2.6 Keeping in view the homogenous factors and SC population of Himachal Pradesh nearer to the SCs population of the State, it was decided to study the implementation of SCSP in the State of Himachal Pradesh. Accordingly, a Joint team of the officers of the Department of Planning and the Welfare Department had visited Shimla and after detailed discussion with the concerned officers of the Himachal Pradesh, submitted their study report to the State Govt. which is under consideration.

2.7 With the objective that SCSP funds are not diverted to the general sectors, State Govt. had opened a separate minor head 789-"SCP for SCs" under each relevant major/sub major head of account of each department so that flow to SCSP under each scheme is booked to the minor head. This minor head had become fully operational in the year 2010-11.

2.8 A decision to book the budgeted outlays of SCSP in lumpsum in the single budget demand of the Welfare Department was taken in the meeting held on 30-12-2010 at the level of former Chief Secretary, Punjab. Accordingly, the scheme-wise quantified budgeted SCSP outlay, including 1.50% component of total Plan outlay giving direct benefit to SCs, which is already being booked under the Minor Head-789-

“SCP for SCs” has been booked in a consolidated form under the single budget demand (Demand No. 25) of the Welfare Department from the year 2012-13. This will help to implement the SCSP in a more effective manner.

### **Steps taken by the State Government**

2.9 In line with the guidelines of the Planning Commission of India, State Govt. had transferred the work relating to Scheduled Castes Sub Plan (SCSP) and Special Central Assistance(SCA) programme from the Planning Department to the Welfare Department in the year 1994-95. The State Govt. has taken the following steps /policy decisions for effective implementation of SCSP:-

- (i) A separate Directorate i.e. Directorate of Scheduled Castes Sub Plan (SCSP) has been set up under the Administrative control of the Welfare Department and made the nodal department for formulation, monitoring/review and evaluation of SCSP/SCA schemes;
- (ii) A Separate minor head –789-“SCP for SCs” has been opened to book the budgeted SCSP allocation to avoid diversion of SCSP funds to the general sectors;
- (iii) A separate Sub Head has been opened under the Receipt Head of the State Govt. to avoid diversion of SCA funds and to maintain the accountability of the funds received from Govt. of India;
- (iv) To overcome the problem of non/less release of SCA funds to the implementing departments by the State Finance Department, a proposal has been sent to the Ministry of Social Justice and Empowerment, Govt. of India to release the SCA funds through Punjab Scheduled Castes Land Development and Finance Corporation (PSCFC) instead of State Finance Department after obtaining the concurrence of the State Finance Department.
- (v) A decision at the level of former Chief Secretary Punjab was taken to book the budgeted SCSP allocation in lumpsum in the single budget

demand of the Welfare Department. Accordingly, the scheme-wise quantified budgeted SCSP outlay, including 1.50% component of total Plan outlay giving direct benefit to SCs, which is already being booked under the Minor Head-789-“SCP for SCs” has been booked in a consolidated form under the single budget demand (Demand No. 25) of the Welfare Department from the year 2012-13. This will help to implement the SCSP in a more effective manner.

- (vi) 3788 villages with 40% or more SC population have been identified to provide infrastructure facilities to the SC inhabitations on priority basis ;
- (vii) At the district level, ADC (Development) has been made the nodal officer to coordinate the district level Scheduled Castes Sub Plan (SCSP)/Special Central Assistance(SCA) programme;
- (viii) District and Block level monitoring committees have been constituted for proper monitoring of SCSP /SCA schemes at the grass root level (**Annexure-V and Annexure VI**). The term of the district level monitoring committee (Annexure-V) has expired. However, the matter regarding extension of the term of the said committee has been taken up with the competent authority.
- (ix) A State Level Review Committee under the Chairmanship of Chief Minister Punjab has been constituted for monitoring and review of schemes under the Scheduled Castes Sub Plan (SCSP) and Special Central Assistance (SCA) programme (**Annexure-VII**);
- (x) A State Level Standing Tripartite Committee, under the Chairpersonship of Minister-in-Charge, Welfare of SCs and BCs, has been constituted to monitor the implementation of the Scheduled Castes Sub Plan (SCSP) and Special Central Assistance (SCA) (**Annexure-VIII**); and
- (xi) The development of an independent Website of the Department of Welfare is at the final stage.

## **District Planning Committees (DPCs)**

2.10 The District Planning Committees have been constituted by the State Govt. in the 21 districts of the State and constitution of DPC in one district is under process. The Department of Planning has issued detailed guidelines regarding formulation of the District Plan by the District Planning Committees. However, the work regarding preparation of District Plan is yet to be started at the district level. To ensure the proper implementation of the district level schemes, the Department of Planning has changed the system for release of funds under the district level schemes from the year 2010-11. The concerned Administrative Departments have been made fully responsible for the release of funds for the district level schemes from the Finance Department and, thereafter, issuing sanctions to their field level implementing agencies. Accordingly, the Department of Welfare has also issued guidelines to the Administrative Departments concerned with SCSP to ensure that the SCSP share is depicted under the minor head - 789 while issuing the sanction for the district level Schemes.

## **Appraisal of the 11<sup>th</sup> Five Year SCSP (2007-12)**

2.11 During the 11<sup>th</sup> Five Year Plan (2007-2012), out of an actual allocation of Rs.40616.00 Crore made under the State Annual Plan, an allocation of Rs.11574.00 Crore was earmarked under SCSP for socio economic and educational development of Scheduled Castes in the State. Against this allocation, an expenditure of Rs.7085.35 Crore was incurred during the 11<sup>th</sup> Five Year SCSP. In addition, Rs.38.07 Crore were spent under the Special Central Assistance Programme during the same period enable the below poverty line SC families to cross the poverty line. Against this expenditure, an institutional finance to the tune of Rs.44.77 Crore was raised from the different financial institutions for economic upliftment of BPL SC families. Similarly, an expenditure of Rs. 964.80 Crore has been incurred as central share under SCSP for the Centrally Sponsored Schemes. Accordingly, total expenditure of Rs. 7638.10 Crore was incurred during the 11<sup>th</sup> Five year SCSP including expenditure of Rs. 798.57 Crore was spent under various poverty alleviation schemes to assist 3.51 lac SC families.

### Size of the Scheduled Castes Sub Plan since 8<sup>th</sup> Five Year Plan(1992-1997)

2.12 As per the guidelines of the Planning Commission of India, the size of the Scheduled Castes Sub Plan (SCSP) out of the total State Plan outlay should be in proportion to the percentage of SC population of the State. However, the size of SCSP remained lower than the percentage of Scheduled Castes population in the State up to 9<sup>th</sup> Five Year Plan period (1997-02). The State Govt. in the beginning of the 10<sup>th</sup> Five Year Plan (2002-2007), had approved the budgetary mechanism on 'Maharashtra Pattern' for implementation of Scheduled Castes Sub Plan. Even though the 'Maharashtra Model' is yet to be fully implemented in the State, the size of SCSP is being made proportionate to the percentage of SC population of the State. The detail regarding the size of SCSP to the State Annual Plan since 8<sup>th</sup> Five Year Plan is given as under:-

( ₹ in Crore)

Year	Approved Outlay		%age of SCSP size to Annual Plan size
	Annual Plan	SCSP	
1	2	3	4
<b>8<sup>th</sup> Plan (1992-97)</b>	<b>6570.00</b>	<b>954.06</b>	<b>14.52</b>
1992-1993	1150.00	164.06	14.27
1993-1994	1250.00	195.00	15.60
1994-1995	1450.00	200.00	13.79
1995-1996	1675.00	200.00	11.94
1996-1997	1850.00	205.00	11.08
<b>9<sup>th</sup> Plan (1997-2002)</b>	<b>11500.00</b>	<b>1150.00</b>	<b>10.00</b>
1997-1998	2100.00	210.00	10.00
1998-1999	2500.00	220.00	8.80
1999-2000	2680.00	304.00	11.34
2000-2001	2700.00	312.00	11.56
2001-2002	3357.00	472.00	14.06
<b>10<sup>th</sup> Plan (2002-2007)</b>	<b>18657.00</b>	<b>2883.60</b>	<b>15.46</b>
2002-2003	2793.00	392.33	14.05
2003-2004	2822.00	819.95	29.06
2004-2005	3479.80	886.00	25.46



( ₹ in Crore)

Year	Approved Outlay		%age of SCSP size to Annual Plan size
	Annual Plan	SCSP	
1	2	3	4
2005-2006	3550.00	934.62	26.33
2006-2007	4000.00	1154.00	28.85
<b>11<sup>th</sup> Plan (2007-2012)</b>	<b>28923.00</b>	<b>8718.00</b>	<b>30.14</b>
2007-2008	5111.00	1330.00	26.02
2008-2009	6210.00	1792.00	28.86
2009-2010	8625.00	2488.31	28.85
2010-2011	9150.00	2640.00	28.85
2011-2012	11520.00	3323.52	28.85
<b>12<sup>th</sup> Plan (2012-2017)</b>	<b>92100.00</b>	<b>26570.00</b>	<b>28.85</b>
2012-2013	14000.00	4039.00	28.85

### Performance under the Scheduled Castes Sub Plan (SCSP) since 8<sup>th</sup> Five Year Plan (1992-97)

2.13 The financial performance under the Scheduled Castes Sub Plan (SCSP) during 8<sup>th</sup>, 9<sup>th</sup> and 10<sup>th</sup> Five Year Plan period remained between 46% to 66%. The performance during the 11<sup>th</sup> Five Year Plan is 52% to 71% which is satisfactory. The detail of performance under SCSP as compared to the State Plan Outlay since 8<sup>th</sup> Five Year Plan is given as under:-

( ₹ in Crore)

Year	State Plan			Scheduled Castes Sub Plan		
	Outlay	Exp.	%age perform ance	Outlay	Exp.	%age Perform ance
1	2	3	4	5	6	7
<b>8<sup>th</sup> Plan (1992-97)</b>	<b>6570.00</b>	<b>6818.83</b>	<b>103.79</b>	<b>954.06</b>	<b>447.98</b>	<b>46.46</b>
1992-1993	1150.00	891.88	77.55	164.06	88.58	53.99
1993-1994	1250.00	1125.42	90.03	195.00	105.88	54.29
1994-1995	1450.00	1419.46	97.89	200.00	87.42	43.71
1995-1996	1675.00	1587.68	94.79	200.00	90.50	45.25
1996-1997	1850.00	1794.39	96.99	205.00	75.60	36.87

(₹ in Crore)

Year	State Plan			Scheduled Castes Sub Plan		
	Outlay	Exp.	%age perform ance	Outlay	Exp.	%age Perform ance
1	2	3	4	5	6	7
<b>9<sup>th</sup> Plan (1997-2002)</b>	<b>11500.00</b>	<b>10032.84</b>	<b>87.24</b>	<b>1150.00</b>	<b>759.41</b>	<b>66.03</b>
1997-1998	2100.00	2021.24	95.80	210.00	134.59	64.09
1998-1999	2500.00	2007.04	80.22	220.00	57.80	26.27
1999-2000	2680.00	1753.17	65.42	304.00	173.71	57.14
2000-2001	2700.00	2045.25	75.75	312.00	194.04	62.60
2001-2002	3357.00	2206.14	65.72	472.00	199.27	42.81
<b>10<sup>th</sup> Plan (2002-2007)</b>	<b>18657.00</b>	<b>13619.42</b>	<b>73.00</b>	<b>2883.60</b>	<b>1636.44</b>	<b>56.74</b>
2002-2003	2793.00	1768.45	63.32	392.33	172.39	43.94
2003-2004	2822.00	1587.33	56.25	819.95	132.30	16.14
2004-2005	3479.80	1960.93	56.35	886.00	155.21	17.50
2005-2006	3550.00	3754.67	105.77	934.62	444.52	47.56
2006-2007	4000.00	5751.83	143.80	1154.00	732.02	63.43
<b>11<sup>th</sup> Plan (2007-2012)</b>	<b>28923.00</b>	-	-	<b>8718.00</b>	-	-
2007-08	5111.00	5023.96	98.30	1330.00	749.73	56.37
2008-09	6210.00	6925.00	111.51	1792.00	1235.87	69.00
2009-10	8625.00	4974.00	57.66	2488.31	1316.08	52.98
2010-11	9150.00	8325.28	91.00	2640.00	1881.07	71.25
2011-12	11520.00	7457.45	64.73	3323.52	1902.59	57.24
<b>12<sup>th</sup> Plan (2012-2017)</b>	<b>92100.00</b>			<b>26570.00</b>		
2012-13	14000.00	..	..	4039.00	..	..

### Strategy for SCSP during 12<sup>th</sup> Five Year Plan(2012-2017)

2.14 As per Census 2001, Punjab has the highest SC population percentage (28.85%) in the country as compared to the other States. At present, the size of SCSP is being determined equivalent to the percentage of SC population in the State, out of the total size of the State Annual Plan, after quantifying the SCSP component out of the plan schemes included in the State Annual Plan in consultation with the concerned

Administrative Departments. The SCSP size includes non-budgeted outlay (notional allocation) to the extent of about 48% on the pattern of the State Annual Plan. In the year 2012-2013, sincere efforts have been made to rationalize the quantified scheme wise SCSP outlay especially the budgeted outlay in consultation with the concerned Administrative Departments.

2.15 While rationalizing the SCSP outlay under various schemes, different factors/criterion have been taken into account as given below :-

- Earmarking of outlay for indivisible sectors, (5% or actual) as per guidelines of the Planning Commission.
- SC population of the State,
- Enrolment of SC students in the Educational Institutes,
- Reservation policy in Admissions/Services,
- SC dominated villages having 40% or more SC population and
- Actual flow of beneficiaries under the beneficiary oriented schemes etc.

2.16 During 12<sup>th</sup> Five Year Plan, the efforts shall be made to implement the SCSP as per the guidelines of the Planning Commission of India to the maximum possible extent. Further, efforts shall be made to rationalize the SCSP schemes and to reduce the notional allocation. The efforts shall also be made to formulate the new schemes and restructure the existing schemes as per the felt needs of SC people in consultation with the implementing departments.

### **12<sup>th</sup> Five Year Scheduled Castes Sub Plan (2012-17) and Scheduled Castes Sub Plan (2012-13)**

2.17 The size of 12<sup>th</sup> Five Year SCSP (2012-17) has been fixed at Rs. 26570.00 Crore which is 28.85% of the State Plan Outlay of Rs. 92100.00 Crore for 12<sup>th</sup> Five Year Plan. Similarly, the size of SCSP for 2012-13 has been pegged at Rs. 4039.00 Crore which is 28.85% of the total State Plan Outlay of Rs. 14000.00 Crore for 2012-13. Scheduled Castes Sub Plan has been broadly classified into four categories namely (i) Health, Housing & Environmental Improvement and other Community Development Programme; (ii) Social Security Programme (iii) Education, Training and

Skill Development Programme; and (iv) Economic Development Programme. The break up of allocation and expenditure under these programmes for the 11<sup>th</sup> Five Year Plan Period (2007-12) and allocation for 12<sup>th</sup> Five Year Plan (2012-17) is given as under :-

( ₹ in Crore)

Sr. No	Programme	11 <sup>th</sup> Plan SCSP (2007-12)		SCSP 2011-12		12 <sup>th</sup> Plan SCSP Outlay	SCSP 2012-13
		Outlay	2007-11 Actual Exp.	Outlay	Actual Exp.		
1	2	3	4	5	6	7	8
1	Health, Housing & Environmental improvement and other community development Programme.	4688.16	2961.73	2317.33	1297.85	17726.90	2833.12
2	Social Security Programme	2053.90	1345.17	498.66	363.23	2663.43	475.24
3	Education, Training and Skill Development Programme	1297.17	756.67	455.82	217.25	4917.96	630.93
4	Economic Development Programme	678.77	119.19	51.71	24.26	1261.71	99.71
	<b>Total</b>	<b>8718.00</b>	<b>5182.76</b>	<b>3323.52</b>	<b>1902.59</b>	<b>26570.00</b>	<b>4039.00</b>

2.18 Out of SCSP size of Rs.4039.00 Crore for the year 2012-13, an outlay of Rs. 2113.09 Crore (52.32%) is budgeted outlay. To make the SCSP size proportionate to the SC population of the State, the non-budgeted outlay (notional allocation) of Rs.1925.91 Crore (47.68%) has also been included under SCSP on the pattern of the State Annual Plan.

2.19 The budgeted outlay of Rs. 2113.09 Crore (52.32%) is 15.09% of the total Plan Outlay of Rs. 14000.00 Crore for the year 2012-13. The budgeted outlay of Rs. 2113.09 Crore (52.32%) includes Rs. 210.34 Crore for the schemes exclusively meant for SCs which is 1.50% of total Plan Outlay and 5.20% of the SCSP Outlay for the year 2012-13.

2.20 The detail of budgeted, non-budgeted outlay and expenditure for SCSP 2011-12 and 2012-13 is given in the table on the next page:-

**Detail regarding budgeted, non budgeted outlay and expenditure of State Annual Plan vis-à-vis  
SCSP 2011-12 and 2012-13**

( ₹ in Crore)

Sr. No.	Item	2011-12						2012-13			
		Annual Plan Outlay	%age to Annual Plan Outlay	Annual Plan Exp.	SCSP Outlay	%age to SCSP Outlay	SCSP Exp.	Annual Plan Outlay	%age to Annual Plan Outlay	SCSP Outlay	%age to SCSP Outlay
1	2	3	4	5	6	7	8	9	10	11	12
	<b>Annual Plan</b>	11520.00	0.00	7457.45	3323.52	0.00	1902.59	14000.00	0.00	4039.00	0.00
	<b>Budgeted Outlay out of Annual Plan</b>	6804.00	59.06	3832.60	2059.37	61.97	1121.64	6771.49	48.36	2113.09	52.32
	a) Actual Outlay	6804.00	59.06	3832.60	1974.25	59.40	1068.92	6771.49	48.36	2113.09	52.32
	b) Notional Outlay	0.00	0.00	0.00	85.12 (Roads and bridges)	2.57	52.72	0.00	0.00	0.00	0.00
<b>II</b>	<b>Non-budgeted Outlay out of Annual Plan. (Extra Budgetary Resources)</b>	4716.00	40.94	3624.85	1264.15	38.03	780.95	7228.51	51.64	1925.91	47.68
	a) Agriculture Marketing Board	0.00	0.00	0.00	0.00	0.00	0.00	243.00	1.73	75.33	1.87
	b) R.D.F	500.00	4.34	724.66	155.00	4.66	224.64	500.00	3.57	155.00	3.83
	c) Rural local Bodies	0.00	0.00	0.00	0.00	0.00	0.00	500.00	3.57	155.00	3.83
	d) Power	3300.00	28.65	1692.19	880.15	26.48	277.60	3300.00	23.57	908.80	22.50
	e) PIDB	916.00	7.95	1208.00	229.00	6.89	278.71	1208.51	8.64	302.13	7.49
	f) PUDA	0.00	0.00	0.00	0.00	0.00	0.00	309.00	2.20	61.80	1.53
	g) GMADA	0.00	0.00	0.00	0.00	0.00	0.00	340.00	2.42	68.00	1.68
	h) GLADA	0.00	0.00	0.00	0.00	0.00	0.00	145.00	1.03	29.00	0.72
	i) Urban local Bodies	0.00	0.00	0.00	0.00	0.00	0.00	683.00	4.91	170.75	4.23

2.21 During 2012-13, apart from SCSP allocation, the funds amounting to Rs. 1408.60 Crore are likely to be spent as Centre Share under various Centrally Sponsored Schemes including the Special Central Assistance of Rs. 23.60 Crore. Accordingly, total amount of Rs. 5447.60 Crore is likely to be spent under SCSP during 2012-13 including Rs. 442.41 Crore to assist 90,000 Scheduled Caste families under various programmes to be implemented under the Scheduled Caste Sub Plan.

## CHAPTER III

### SPECIAL CENTRAL ASSISTANCE (SCA) PROGRAMME

#### Concept

The Ministry of Social Justice and Empowerment, Government of India had launched a 100% Centrally Sponsored Programme “**Special Central Assistance (SCA) to Scheduled Castes Sub Plan (SCSP)**” in the year 1979-80. Under this programme, a lumpsum provision is released by the Ministry of Social Justice and Empowerment, Government of India to the States. Special Central Assistance is an additive to the Scheduled Castes Sub Plan (SCSP) of the State and is not linked to any particular programme or scheme. Formulation of schemes and schematic allocation is done by the States at their own level keeping in view the guidelines of Govt. of India. The only condition with regard to SCA is that it should be spent on the programmes/schemes for the economic development of BPL SC families to enable them to cross the poverty line. It is not possible to make any discernible impact on the conditions of the SCs particularly in the rural areas as economic development has been recognized as a core solution of the problems of SCs. SCA should be used in an integrated, optimal and cost effective manner in conjunction with the flow of outlays/ benefits from various sources of the State or to be in conjunction with the Scheduled Castes Sub Plan (SCSP) of the State mainly for income generating schemes for SCs living below the poverty line.

#### Criteria for allocation of SCA to the States

3.2 The criteria for allocation of Special Central Assistance to the States by Govt. of India is as under :-

- |      |   |     |
|------|---|-----|
| i)   | SC population of the State  | 40% |
| ii)  | Relative backwardness of the State<br>(Inverse of State's per capita domestic product)  | 10% |
| iii) | The percentage of SC families in the State covered by the composite economic development programmes in the Plan to enable them to cross the poverty line. | 25% |
| iv)  | On the basis of Scheduled Castes Sub Plan to the Annual Plan as compared to the SC population percentage in the State.                                    | 25% |

3.3 Thus, 40% of SCA is distributed on the basis of SC population, 10% on the basis of relative backwardness and 50% on the basis of effort-based criteria. Out of the total SCA released by Govt. of India on the basis of above criteria, 10% should be utilized for infrastructure development Programmes in the villages having 50% or more SC population, 10% on viable income generating economic development schemes for SC women, 5% on schemes exclusively meant for the economic development of disabled persons among the Scheduled Castes and 3% for supervision, monitoring and evaluation of economic development schemes implemented with the support of SCA funds.

### **Broad guidelines regarding Special Central Assistance(SCA)**

3.4 The main objective of the Special Central Assistance is that it would be used to give a boost to the economic development programmes for Scheduled Castes living below the poverty line with reference to their occupational pattern and the need for increasing the productivity and income from their limited sources. It would help to bring occupational diversification in the labour surplus economy. Further, the Special Central Assistance is used to fill up the critical gaps under the various Central and State development programmes/schemes. This flexibility is an essential part of the Special Central Assistance. It is realised that the programmes for which the SCA could be used would vary from State to State, region to region and within the same State depending upon the local occupational patterns and the economic activities available. Within these parameters, the schemes could be taken up for the agricultural labourers and cultivators, those engaged in 'Unclean' occupational activities for creation/ strengthening the Institutions/Organisations etc., for example: -

- i) Animal Husbandry including dairying linked to the markets provided by the operation flood and local markets;
- ii) Similar schemes for poultry, piggery, goat-rearing and sheep breeding etc;
- iii) Sericulture;
- iv) Comprehensive development of the land holdings of the Scheduled Castes on a substantial scale;



- v) Improvement in the skills of the Scheduled Castes in cottage and village industries;
- vi) The preparation of special comprehensive projects where there are large number of Scheduled Castes artisans;
- vii) The rehabilitation of those engaged in cleaning of dry latrines in alternative occupation etc ; and
- viii) Provision of raw material, backward/forward linkages, training in appropriate technology to create/upgrade skills, common facilities, market linkages/assistance subsidies etc.

### **Summary of the relevant guidelines for the use of Special Central Assistance**

- i) Special Central Assistance (SCA) should be used in conjunction with the State plan outlays only for composite and integrated programmes for the Scheduled Castes which must be taken up only in the cluster of villages. Programmes/Schemes may also be formulated for specific occupational groups like agricultural labourers, leather workers, weavers, other rural artisans, share croppers and tenants amongst the Scheduled Castes living below the poverty line.
- ii) Special Central Assistance should be utilised primarily for the programmes/schemes, which are based on the developmental needs of Scheduled Castes, and to provide for missing links/critical gaps of a non-recurring nature. Thus, for example, SCA can be used for creation of a revolving fund for cobblers and other leather workers, for training in silk worm rearing and charkha reeling, small feed mix plants and fodder plots in a dairy programme, egg and feed godowns of poultry programme etc.
- iii) Wherever the SCA is proposed to be utilised as a part of the composite need based programmes, detailed projects should be prepared. It will ensure that all tie-up arrangements are planned for and necessary provisions made for utilising interalia the SCA. It will also ensure that the departmental flows to SCSP funds from different sources are dovetailed into the project.

- iv) Where individual subsidy is the best way of meeting the objective of economic self-reliance, there is no bar to use SCA against it. But there is a great advantage in using the SCA for establishing necessary linkages and back up services for groups of Scheduled Caste families taken up in clusters for common economic activities. Such utilisation of SCA can be called group subsidy in kind. In other words, there should be a well thought out plan for the utilization of Special Central Assistance in an optimal manner from the point of view of group of Scheduled Caste families, alongwith other sectoral and institutional resources instead of applying it automatically and mechanically for individual family subsidies.
- v) The role of Non- Governmental Organisations (NGOs) in stepping up the development activities for Scheduled Castes development is notable. However, the organisations have to be chosen for their proven integrity and dedicated record of service to the Scheduled Castes or other exploited sections of the society.
- vi) In the urban areas, there are large number of educated unemployed from the Scheduled Castes, who do not have any particular production skill. There is an urgent need to set up a nodal organisation in each district which can provide training and subsequently assist these Scheduled Caste entrepreneurs to take up employment / self-employment opportunities /ventures. The Special Central Assistance should be utilised to support such organisations.
- vii) The Special Central Assistance can be utilized to build up the necessary data-base and information support system so that meaningful and need based programmes are formulated and implemented in the State for the welfare/ economic development of SCs in a better way.

3.5 The details of SCA received from GOI and utilised by the State Govt. is given in the following table :-

( ₹ in lac)

Year	Opening balance	SCA released by GOI	Total SCA available (Col.2+Col.3)	SCA utilized (out of Col 4)	Unspent balance (Col.4-Col.5)	Physical achievement (against Col. 5) (Beneficiaries)
1	2	3	4	5	6	7
<b>10<sup>th</sup> Five Year Plan (2002-07)</b>						
2002-03	3074.72	-	3074.72	1289.85	1784.87	18,353
2003-04	1784.87	680.03	2464.90	380.28	2084.62	3,369
2004-05	2084.62	-	2084.62	112.56	1972.06	9,127
2005-06	1972.06	-	1972.06	659.16	1312.90	6,435
2006-07	1312.90	864.83	2177.73	848.81	1328.92	8,250
<b>11<sup>th</sup> Five Year Plan (2007-12)</b>						
2007-08	1328.92	375.85	1704.77	1003.25	701.52	12,006
2008-09	701.52	1004.07	1705.59	717.62	987.97	6,996
2009-10	987.97	1075.88	2063.85	555.67	1508.18	5688
2010-11	1508.18	1362.33	2870.51	1057.13	1813.38	11273
2011-12	1813.38	-	1813.38	473.36	1340.02	7075
2012-13	1340.02	..	1340.02	..	..	..

Since Ministry of Social Justice and Empowerment, Govt. of India releases the SCA to the States on yearly basis, it is utilized by the States on year to year basis.

### **Write up of schemes to be implemented under SCA Programme during 2012-13**

#### **I. WELFARE OF SCHEDULED CASTES AND BACKWARD CLASSES**

##### **SCA(SC)-1 Setting up of institutes for training in typing & stenography to below poverty line SCs**

*Approved Outlay-Rs.90.00 Lac*

3.6 Under the Scheme, training in Stenography (Punjabi and English) is being imparted at Stenography Institute at SAS Nagar, (Seating capacity 80) to the unemployed below the poverty line SC graduates. Two more training institutes at Firozeur and Patiala were set up in the year 1999 and one training institute at Amritsar in 2002 on the pattern of SAS Nagar Institute. The sanctioned seats in the training institutes set up at Firozeur, Patiala and Amritsar is 50 seats each (25 english and 25 punjabi). These

training Institutes provide shorthand and typing training (in both Punjabi and English language) to the unemployed BPL SC graduates. For typing training, these institutes have been equipped with the facility of computers. The duration of the training is one year. In addition to the free coaching, stipend @ Rs. 750 per month is paid each trainee during the training. An amount of Rs.69.12 lac has been spent to train 77 SC graduates during 2011-12. An allocation of Rs. 90.00 lac has been earmarked for the year 2012-13 to provide training to 230 SC candidates under the scheme.

**SCA(SC)-2 Training of unemployed scheduled castes as driver of light/heavy vehicles**

*Approved Outlay-Rs.100.00 Lac*

3.7 The scheme envisages to provide training to the below poverty line SC persons for driving light/heavy vehicles with a view to provide them employment/self employment. The training is imparted in the State run Industrial Training Institutes (ITIs). Duration of the training is one year and during this period, trainees are provided stipend @ Rs. 1000 per month. Besides, other expenses relating to training such as Instructor's salary (consolidated Rs.7500 per month), machinery & equipment, repair and maintenance, miscellaneous expenses etc., are charged from this scheme. After the completion of training, trainees would be awarded a National Trade Certificate from NCVT or State Trade Certificate from SCVT after they are tested in All India Trade or State Trade Test. This scheme could not be implemented during the year 2011-12 due to non release of funds by the State Finance Department. An allocation of Rs.100.00 lac has been earmarked for the year 2012-13 to provide training to 300 beneficiaries under the scheme.

**SCA(SC)-3 Providing of equipment /raw material in 24 Training-cum-Production Centres of Welfare Department.**

*Approved Outlay-Rs.20.80 Lac*

3.8 The objective of the scheme is to train SC widows/women and girls living below the poverty line in technical trades so as to enable them to supplement their family income. 24 Training-Cum-Production centres of different trades i.e. Readymade

garments-10, Handloom-5, Canning-3, Plastic goods-1, Leather goods-4, Carpet making-1 are sanctioned and at present only 13 centres are functioning in the State. 25 trainees are trained in each training centre every year. Funds are provided for the supply of raw material, maintenance of machines and purchase of furniture etc. Duration of the training is one year and during this period, stipend @ Rs. 500 per trainee per month is also provided. The items prepared by the trainees during the training are sold in the market at 10% profit by holding exhibitions on different occasions. The profit money is used as revolving fund for purchase of raw material of the concerned trade. After completion of training, trainees are also provided assistance to take up self-employment in the respective trades. After completion of one batch, the training centres are shifted to other villages preferably SC dominated villages having 40% or more SC population. The concerned village panchayat provides rent free building and also pays the electricity and water charges of the centre running in the village.

3.9 This scheme could not be implemented during the year 2011-12 due to non release of funds by the State Finance Department. An allocation of Rs.20.80 lac has been earmarked for the year 2012-13 to provide training to 325 beneficiaries under the scheme.

**SCA(SC)-4 Strengthening of 108 Community Centres-providing equipment and raw material.**

*Approved Outlay-Rs.56.25 Lac*

3.10 The Scheme of Community Centres is being implemented on the non-plan side. Under the scheme, one year training in cutting, tailoring and embroidery is provided to the below poverty line women/girls to enable them to be self employed after getting the training and helping them to be self dependent, economically. The expenditure on staff is met from the non-plan budget. Funds required for the purchase of raw material, repair and maintenance of machinery etc. are provided under the scheme out of SCA so as to strengthen the existing 108 Community Centres opened in the State. However, due to lack of required staff, at present only 45 centres are working and 63 centres have been closed.

3.11 The scheme aims at to remove the stigma of untouchability and to bring about change in the living standard of the SC women/girls. In each centre 20 BPL SC

women/girls are trained every year. However, if the BPL SC beneficiaries are not available, training is provided to other beneficiaries belonging to SC families whose income is not more than Rs. 1.00 lac per year. During the training, a stipend of Rs. 500/- P.M. per trainee is paid. The items prepared by the trainees during the training are sold in the market at 10% profit by holding exhibitions on different occasions. The profit money is used as revolving fund for purchase of raw material of the concerned trade. After completion of one batch, the training centres are shifted to other villages preferable SC dominated villages having 40% or more SC population. The concerned village panchayat provides rent free building and also pays the electricity and water charges of the centre running in the village.

3.12 This scheme could not be implemented during the year 2011-12 due to non release of funds by the State Finance Department. An allocation of Rs.56.25 lac has been earmarked for the year 2012-13 to provide training to 900 beneficiaries under the scheme.

**SCA(SC)-7 Training in IT Sector Job Oriented Computer Courses for educated unemployed SC youth at the Ambedkar Institutes/ Ambedkar Bhawans at District Level.**

*Approved Outlay-Rs.50.00 Lac*

3.13 The State Government has decided to start IT related Job Oriented Courses at Ambedkar Institutes/Ambedkar Bhawans at the District Headquarters. Educated unemployed SC youth would be trained in the IT sector as per the market demand so that they may settle themselves in employment/self-employment. The scheme would be implemented on Private-Public-Partnership basis. Space for setting up of Computer Centres will be provided by the Welfare department in Ambedkar Institutes/ Ambedkar Bhawans at the district headquarters. However, the other infrastructure such as Hardware, Instructors and other maintainable etc. would be provided by the private entrepreneurs. In each centre set up at the district headquarter, 20 trainees will be imparted one year training. During the training, a stipend of Rs. 750/- P.M. per trainee will be paid during the training period. The selection of the candidates will be made strictly on merit base by

the selection committee constituted under the Chairmanship of concerned District Welfare Officer.

3.14 This scheme could not be implemented during the year 2011-12. An allocation of Rs.50.00 lac has been earmarked for the year 2012-13 to provide training to 200 beneficiaries under the scheme.

**SCA(SC)-9 Providing Training to the educated unemployed SC youth in different Vocational/Professional Courses.**

**(i) Professional Air Hostess Travel and Hospitality Management Career Courses.**

*Approved Outlay-Rs.50.00 Lac*

**(ii) Vocational Training in Hotel Operation Services**

*Approved Outlay-Rs.50.00 Lac*

3.15 Under this programme, it is intended to provide Professional Air Hostess Travel and Hospitality Management Career Courses to the unemployed SC youth so as to provide them job opportunities to elevate the living standard of their families. Besides, the eligible SC youth will be provided training in Hotel Operation Services like Hotel Receptionists, House Keeping, Food and Beverage Services, Cookery and Bakery Services etc. Under the Air Hostess Course, an amount of Rs. 1.25 lac per beneficiary will be spent out of the SCA. The Department of Welfare will sign on agreement with the reputed institutes located at Chandigarh and major cities of Punjab. The qualification for the candidates will be as per the set criteria of the training institute.

3.16 Under the Hotel Operation Services Training Scheme, training will be provided to the SC BPL beneficiaries in the operation services of Star Hotels. The trainees will be imparted six months training and Rs. 62,500/- per beneficiary will be spent out of SCA. The Department of Welfare will sign on agreement with the reputed institutes located at Chandigarh and major cities of Punjab. The qualification for the candidates will be as per the set criteria of the training institute.

3.17 The scheme was launched in 2009-10 but could not take off during the year 2009-10, 2010-11 and 2011-12. An allocation of Rs.100 lac (Rs. 50.00 lac for Air Hostess Training and Rs. 50.00 lac for Hotel Operation Services training) has been

earmarked for the year 2012-13 to provide training to 120 SC candidates (40 candidates for Air Hostess Training and 80 candidates for Hotel Operation Services Training) under the scheme.

**SCA(SC)-10 Setting up of infrastructure facilities in the Border Districts Blocks/Villages having 50% or more SC population.**

*Approved Outlay-Rs.250.00 Lac*

3.18 As per guidelines of the Ministry of Social Justice and Empowerment, Govt. of India, 10% of the total SCA released to the States can be utilized on creating infrastructure in the villages having 50% or more SC population. Keeping in view the socio economic backwardness of the border districts in Punjab, the State Govt. proposes to provide infrastructure facilities such as pucca streets, drinking water, drainage, streets lights, community centres, toilets etc. in the villages situated in the border districts of the State having 50% or more SC population.

3.19 This scheme could not be implemented during the year 2011-12. An allocation of Rs.250.00 lac has been earmarked for the year 2012-13 to provide basic infrastructure facilities to 2500 families under the scheme.

**SCA(SC)-12 Capital Subsidy to PSCFC under bank tie-up loaning programme.**

*Approved Outlay-Rs 500.00 Lac*

3.20 Under this scheme, loan through commercial banks is provided to the SC families living below the poverty line for self-employment / ventures. The rate and amount of subsidy is provided to the BPL beneficiaries in conformity with the revised guidelines of IRDP, according to which, the subsidy has been enhanced to 50% subject to maximum of Rs. 10,000 as admissible under the scheme "Sampoorn Gramin Swa-Rojgar Yojana (SGSY)". Capital Subsidy @ 50% of the loan amount subject to the maximum of Rs.10,000 is provided out of SCA. An expenditure of Rs. 368.25 lac has been incurred under the scheme during 2011-12 to provide subsidy to 3683 beneficiaries. Against this subsidy, an institutional finance amounting to Rs.1062.98 lac has been



raised from different financial institutes. An allocation of Rs. 500.00 lac has been earmarked under this scheme for the year 2012-13 to provide subsidy to 5000 beneficiaries.

**SCA(SC)-14 Providing coaching to SC students for IAS, PCS, PMT, IIT, AIEEE etc. entrance exams through reputed institutes.**

*Approved Outlay-Rs 100.00 Lac*

3.21 The objective of the scheme is to enable the SC students especially from economically weaker section to compete for the entrance exams like IAS, PCS, PMT, IIT and AIEEE etc. so as to get some representation of this section of the society in the professional courses and elite services. A job oriented professional career for such students will help to alleviate the social and economic status of his/her family, which no other scheme can achieve through subsidy, loan or scholarship. This scheme provides poor SC students an access to free coaching for entrance exams for admission to professional courses or selection to various services. This coaching would be made available to them through reputed coaching Centres/Institutes. The beneficiaries under this scheme can opt for postal or classroom coaching for IAS/PCS or other Government/Public Sector recruitment entrance exams and also for the entrance exams for admission to professional courses. The reputed institutions for various exams will be selected by a committee under the chairpersonship of Secretary Welfare. The fee structure and duration of the coaching will be decided by the Welfare Department in consultation with the selected coaching institutes.

3.22 This scheme could not be implemented during the year 2011-12 due to non release of funds by the State Finance Department. An allocation of Rs.100.00 lac has been earmarked for the year 2012-13 to provide training to 280 beneficiaries under the scheme.

**SCA(SC)-15 Scheme to assist BPL SC students covered under the existing plan scheme “New Courses/Vocational training in Industrial Training Institutes for SC students”.**

*Approved Outlay-Rs 300.00 Lac*

3.23 This scheme has been introduced to supplement the ongoing plan

scheme “New Courses/Vocational training in the Industrial Training Institutes for SC students”. Under this scheme, less educated and school drop outs will be imparted training in about 128 different trades approved by the National Council for Vocational Training (NCVT) and the State Council for Vocational Training (SCVT) in the Industrial Training Institutes of the State to upgrade their skills. Due to globalization and privatization, this training will provide opportunity to the trainees for self employment and employment in the public and the private sectors. It will also help the trained boys/girls to migrate to the other countries. After training, the trainees would be awarded National Trade Certificates/State Trade Certificates on the basis of All India Trade Test & State Level Trade Test.

This scheme could not be implemented during the year 2011-12 due to non release of funds by the State Finance Department. An allocation of Rs.300.00 lac has been earmarked for the year 2012-13 to provide training to 2000 beneficiaries under the scheme.

## **II. SCHEDULED CASTES SUB PLAN (SCSP)**

### **SCA(SCSP)-1 Formulation / Implementation/ Monitoring and Review of SCSP.**

*Approved Outlay-Rs 16.00 Lac*

3.24 The Directorate of Scheduled Castes Sub Plan was set up by the State Govt. in the year 1994 for formulation/implementation/monitoring and review of SCSP in an effective manner. This Directorate is maintaining the Data Base of Scheduled Castes in Punjab. For this purpose, a Computer Centre has been set up in the Directorate. The Department is also developing the independent Website for the Welfare Department and the process to upload the complete data base on it is at the final stage. Besides, study tours/training of the officers of the Directorate are proposed to be organized with the objective to update their knowledge and skill in the field of economic planning. An amount of Rs.7.35 lac has been spent under the scheme during 2011-12. An allocation

of Rs. 16.00 lac has been earmarked for this scheme for the year 2012-13 as per the following details:-

		(Rs. lac)
(i)	Computerisation of Directorate of SCSP	14.00
(ii)	Strengthening of Data Base, Study Tours, Training etc.	2.00
<b>Total:</b>		<b>16.00</b>

**SCA(SCSP)-2 Implementation of SCA Programmes at the District Head Quarters- Placing of funds at the disposal of District Rural Development Agencies (DRDAs)**

*Approved Outlay-Rs 300.00 Lac*

3.25 It has been observed that the development programmes being implemented for the below poverty line Scheduled Castes in the districts tend to get slow down either because a particular input is not available under the approved schemes or certain sanctions/formalities take a long time due to procedural constraints and the matter is referred to the State Headquarters for final approvals. These programmes have also suffered due to non-availability of funds for a particular programme. The SCA funds are provided to the District Rural Development Agencies(DRDAs) on adhoc basis keeping in view the performance of the district(s) and the new genuine proposals. DRDAs formulate the schemes for the economic development of below poverty line scheduled Castes with reference to their occupational pattern which increases productivity and income from their limited resources. DRDAs send these proposals to the Directorate of Scheduled Castes Sub Plan for approval and the Directorate after according the necessary approval releases the funds to the concerned district authorities after drawing the funds from the Finance Department in lumpsum.

3.26 This scheme could not be implemented during the year 2011-12 due to non release of funds by the State Finance Department. An allocation of Rs.300.00 lac has been earmarked for the year 2012-13 to cover 5000 beneficiaries under the scheme.

### **SCA(SCSP)-3 Survey/ Evaluation of SCA Schemes**

*Approved Outlay-Rs 2.70 Lac*

3.27 The Ministry of Social Justice and Empowerment, Govt. of India intends that a survey should be regularly conducted to ascertain the number of families who have crossed the poverty line after availing the benefits of financial assistance under the SCA programme.

3.28 As per the requirement of Govt. of India, the work regarding evaluation of schemes implemented during 10<sup>th</sup> Five Year Plan period (2002-2007) was assigned to 'Mahatama Gandhi State Institute of Public Administration, Punjab'. The evaluation report submitted by the institute has been further submitted to Govt. of India after the required amendment. For this purpose, Rs.5.40 lac were to be paid to the Institute. Half of the amount i.e. Rs. 2.70 lac has already been paid to the Institute during 2010-11 while the remaining amount (2.70 lac) could not be paid due to non release of funds by the State Finance Department did not release the funds. The pending liability of Rs. 2.70 lac will be paid to the Institute during 2012-13.

### **SCA(SCSP)-4 Setting up of a Monitoring Cell in the Directorate of SCSP for the purpose of surveys/studies and evaluation.**

*Approved Outlay-Rs 30.00 Lac*

3.29 As per the guidelines of Ministry of Social Justice and Empowerment, Govt. of India with regard to implementation of SCA programme, 3% of the total SCA funds received from Govt. of India can be utilized on staff and infrastructure for proper monitoring of SCA schemes. To know the impact of the Special Central Assistance Programme, the Ministry of Social Justice and Empowerment, Govt. of India seeks the information about the number of beneficiaries who have crossed the poverty line after availing the benefit of SCA every year. To meet the requirement of the Ministry on year to year basis, a Monitoring Cell was established in the Directorate of Scheduled Castes Sub Plan during 2010-11. The detailed evaluation report prepared by this cell for the SCA schemes during 2007-08 has already been to Ministry of Social Justice and Empowerment, Govt of India. The scheme could not be implemented during 2011-12 due

to the reason that the State Finance Department did not allow the continuation of this Monitoring Cell on account of which evaluation of the SCA schemes implemented during 2008-09 could not be conducted. The Monitoring Cell will be made operational during 2012-13. This cell will evaluate the SCA schemes implemented during 2008-09 and 2009-10 in the year 2012-13. For this purpose, an amount of Rs. 30.00 lac has been earmarked for the year 2012-13.

### **III. ANIMAL HUSBANDRY**

#### **SCA(AH)-1 Scheme for female buffalo calf rearing**

*Approved Outlay-Rs 50.00 Lac*

3.30 The objective of the scheme is to improve the economic status of the BPL Scheduled Caste landless labourers involved in the Animal Husbandry practices by providing them with young (5-6 months old) buffalo female calves for rearing. When these calves are fully developed, the beneficiaries can sell them in the market or can keep the same for milk production. This would help them to generate additional family income to cross the poverty line. The calves will be selected from the dairy farms around the city where buffalo of superior genetical potential are available in abundance.

3.31 Under the scheme, each beneficiary will be given 3 female buffalo calves costing between Rs. 2000 to 2500 per calf. De-worming of these calves will be done by the Animal Husbandry Department free of cost. The total cost of a unit of 3 female buffalo calves would be Rs.10000/- (maximum) and this would also include the insurance of the calves. An expenditure of Rs.2.00 lac has been incurred benefiting 20 beneficiaries during 2011-12. An allocation of Rs. 50.00 lac has been earmarked to provide calves to 500 BPL SC families under the scheme during 2012-13 .

#### **SCA(AH)-2 Setting up of Goat Rearing units in the Kandi Area**

*Approved Outlay-Rs 25.00 Lac*

3.32 The scheme envisages to provide financial assistance to below poverty

line SC families. For this purpose, each identified family will be provided a unit of five goats and subsidy @ 50% of total cost of the unit subject to a limit of Rs.10,000/- to each family. Deworming of the goats would be done by the Animal Husbandry Department free of cost. The scheme will be implemented in the semi-hill (kandi) areas of Gurdaspur, Hoshiarpur, Ropar and Shaheed Bhagat Singh Nagar districts of Punjab. The scheme could not be implemented during 2011-12 due to non release of funds by the State Finance Department. An allocation of Rs.25.00 lac has been kept under the scheme during 2012-13 to establish 250 goat rearing units.

**SCA(AH)-3 Upgradation of low grade roughages through Ammonia Treatment**

*Approved Outlay-Rs 22.00 Lac*

3.33 The objective of the scheme is to upgrade the low grade roughages through ammonia treatment with a view to get the optimal milk production. The scheme envisages to organize demonstrations for the BPL SC families to treat roughages such as paddy straw, wheat bhusa and karvi, which are poor in nutrition, with urea to increase their digestive and nutritive value. During 2011-12, an expenditure of Rs.4.88 lac has been incurred to benefit 1000 beneficiaries. An allocation of Rs.22.00 lac has been earmarked for the year 2012-13 to cover 4400 beneficiaries under this scheme.

**SCA(AH)-4 Establishment of Turkey units for BPL SC families.**

*Approved Outlay-Rs 9.00 Lac*

3.34 Poultry sector provides nutritional security, self-employment and subsidiary income especially to the rural poor. With the objective of helping the SC families, Animal Husbandry Department has proposed to provide financial assistance as well as technical guidance to the SC people interested in taking up the turkey rearing occupations. The scheme envisage to provide 10 turkey poults (unsexed) of 6-8 weeks at a total cost of Rs. 1600/- to the selected BPL SC families. Besides, each family will be provided a sum of Rs. 2000 for construction of Khuda (8'X8') and for feed etc. Thus, the total cost of a turkey unit is approximately Rs.3600/-.

3.35 This scheme could not be implemented during 2011-12 due to non release of funds by the State Finance Department. An allocation of Rs. 9.00 lac has been earmarked for the year 2012-13 to set up 300 Turkey units under the scheme.

#### **SCA(AH)-5 Setting up of Backyard Poultry Units.**

*Approved Outlay-Rs 20.00 Lac*

3.36 The backyard poultry scheme has a dual purpose to produce organic eggs and poultry meat with the aim to enhance the income of SC families living below the poverty line. Under this scheme, Rs. 600/- will be provided to the BPL SC family to purchase 20 chicks of low input technology @ Rs.30 per chick. Also Rs. 1400/- will be provided to the family for preparing shed and purchasing feed and other required inputs. Thus, the total cost of the unit will be approximately Rs. 2000/-.The beneficiaries will be able to sell eggs and chicken to enhance their income. Apart from it, they will also utilize the poultry products at their home. During 2012-13, an allocation of Rs. 20.00 lac has been earmarked to cover 1000 families.

### **IV. HORTICULTURE**

#### **SCA(H)-1 Subsidy for Sericulture**

*Approved Outlay-Rs. 18.75 Lac*

3.37 This programme was initiated in the year 1996-97 for the development of sericulture in the State. The scheme is proposed to be implemented in semi-hill areas of the State because the climate and environment is most favorable for sericulture in this area. Under the scheme, out of the total unit cost of Rs. 15000 for the construction of a rearing house of 15'x12' size, 75% subject to maximum limit of Rs.10,000/- is provided as subsidy out of SCA and the remaining amount is contributed by the beneficiary. This scheme could not be implemented during 2011-12 due to non release of funds by the State Finance Department. An allocation of Rs.18.75 lac has been earmarked for the year

2012-13 to provide benefit to 187 SC families in Ropar, Shaheed Bhagat Singh Nagar, Gurdaspur and Hoshiarpur districts under the scheme.

## **V. EMPLOYMENT GENERATION AND TRAINING**

### **SCA(YS)-1 Pre selection training to SC youth for enrollment into Defence Forces, Para Military Forces and Police Services through C-PYTE.**

3.38 The objective of the scheme is to impart pre-selection training to the SC youth belonging to poor SC families by the Centre for Training and Employment of Punjab Youth(C-PYTE) in their training camps to prepare them for their induction into defence/para military forces and police services. The duration of the training is 3 months. The total cost of the training is Rs.4650/- per trainee. During the training period, the trainees will be provided stipend @ Rs.400/- per month. An amount of 200.00 lac was released to the department during 2011-12. The scheme was launched on pilot basis during 2011-12 and Rs. 19.13 lac have been spent to train 2270 youth. Since, the implementing department is having sufficient funds with them released during 2011-12, therefore, no budget provision has been made during 2012-13 under this scheme.

## **VI. INDUSTRIAL TRAINING**

### **SCA(ITI)-1 Financial assistance/stipend to SC BPL students admitted in Govt. Industrial Training Institutes.**

*Approved Outlay-Rs 100.00 Lac*

3.39 The Vocational Training in the trades approved by National Council for Vocational Training (NCVT) and State Council for Vocation Training (SCVT) is being provided in the Govt. ITI's . These trades are of 6 months to 3 years duration but majority of the trades are of 1 to 2 years duration. State Govt. has observed that about 50% of the SC candidates admitted in these trades are not in a position to meet out even the meager expenditure of the training as they have to forgo their employment which supplement their family income. Resultantly, a big proportion of the dropouts in ITI trades belong to



the BPL SC category. State Govt. has, therefore, decided to provide economic assistance in the shape of stipend @ Rs. 750/- P.M. to the SC candidates belonging to the BPL SC families admitted in the NCVT/SCVT approved regular trades of Govt. Industrial Training Institutes so that the candidates belonging to disadvantage group of the society may complete their training and avail suitable employment/self employment opportunity to generate their family income and rise above the poverty line. An amount of Rs. 2.26 lac has been spent during 2011-12 with which stipend has been paid to 25 students. An allocation of Rs.100.00 lac has been made under the scheme for the year 2012-13 to provide benefit to 1100 students.

## **VII. PUNJAB INFOTECH**

### **SCA(INFO)-1 Computer Training to 10<sup>th</sup> & 12<sup>th</sup> pass BPL SC boys/girls through CAL-C.(New Scheme)**

*Approved Outlay-Rs 200.00 Lac*

3.40 Punjab Information and Communication Technology Corporation Limited (Punjab Infotech) is a State Government undertaking which imparts training in various Computer Programmes. This agency imparts computer education in the Centre for Advance Learning in Computers (CAL-C) which are authorized training centres by the State Govt. At present, there are about 80 training centres running through-out the State. These training centres are well equipped with required infrastructure.

3.41 Punjab Infotech has proposed to provide training to the SC BPL youth in two modules. First module is One Year (two semesters) Certificate Course in Computer Application for 10<sup>th</sup> pass candidates. In the first semester, training will be imparted in fundamentals, MS-Office, PC Maintenance and Internet Browsing. The Second semester includes training in MS Access, Computer Programming using C++, Computer Network and Communication Skills.

3.42 The Second Module includes One year (two semesters) Diploma in Computer Application for 12<sup>th</sup> pass candidates. In the first semester training will be imparted in Computer Fundamentals and Operating System, MS-Office, DTP and Communication Skills & Soft Skills. In the second semester, training will be imparted in Computerized Accounting (Tally), Computer Programming using C++, PC maintenance,

Troubleshooting and Project Work. After successful training each candidate will be given a certificate by Punjab Infotech which will help them to get a job or start their own venture.

3.43 An allocation of Rs. 200.00 lac has been earmarked to impart training to 2000 candidates in all the districts of the State during 2012-13 under this scheme.

## CHAPTER – IV

### POVERTY ALLEVIATION PROGRAMME

The Poverty Alleviation has been a major challenge for Government of India on the National Policy Agenda for the last fifty years. The Poverty Alleviation being a social objective, aims at ensuring an adequate standard of living for the masses particularly for the downtrodden. Government of India has been making efforts for reduction of poverty since independence particularly since the Seventh Five Year Plan (1985-90). As per the data of the Planning Commission, Government of India & NSSO for 61<sup>st</sup> (2004-05) round based on Uniform Reference Period, 27.5% of the total population of India and 8.4% of the total population of Punjab State is living below the poverty line. However, as per the Tendulkar expert group, 29.8% and 15.9% of the total population is below the poverty line in India and Punjab respectively. The detail regarding estimates of population living below the poverty line as per the Tendulkar Methodology (2009-10) is given as under:-

Punjab/India	State specific Poverty Line for 2009-10 (Monthly Per capita ₹)		Tendulkar Methodology (2009-10) (Percentage of persons)		
	Rural	Urban	Rural	Urban	Total
<b>Punjab</b>	830.0	960.8	14.6	18.1	15.9
<b>India</b>	672.8	859.6	33.8	20.9	29.8

**Note:** The above calculations are based on population as on 01-03-2010 (interpolated between 2001-2011).

**Source:** Statistics from Databook for DCH, 10 April, 2012 as available on the website of the Planning Commission, Government of India.

4.2 However, soon after the release of the above estimates on 19<sup>th</sup> March 2012, by the Planning Commission, Government of India, divergent viewpoints and perspectives were expressed in the public domain with respect to the need to revise the poverty estimates and related methodologies. Taking note of this development, the Government of India on 24<sup>th</sup> May 2012, had announced to constitute a new Expert Technical Group of eminent economists under the chairmanship of Dr. C. Rangarajan, chairman Prime *Minister's* Economy Advisory Council to revise the methodology for estimation of

poverty and identification of the poor. The matter is under consideration of this committee.

### **Basic Information about BPL Families**

4.3 The Department of Rural Development & Panchayats, Punjab had undertaken a survey in August 2002 for identification of Below Poverty Line (BPL) families in the rural areas. A family having annual income less than Rs.20,000/- and non economic parameters such as non-possession of (i) more than 2 hectares of land (ii) pucca house (iii) TV (iv) Refrigerator (v) Motor Cycle etc. were taken as criteria for identification of BPL families in the rural areas. On the basis of this survey, 3.44 lac families were identified as living below the poverty line in the rural areas.

4.4 State Urban Development Authority – SUDA, Punjab had undertaken a survey in February 2004 for identification of BPL families in the urban area. The income criteria was based on the State Specific Poverty Line for the year 2001-02, which stood out at Rs. 400.18 per capita per month. However, in order to identify the genuine urban poor, seven non-economic parameters were also taken into account such as (i) Roof (ii) Floor (iii) Water (iv) Sanitation (v) Education Level (vi) Type of Employment and (vii) Status of children in household. On the basis of this survey, 1.79 lac urban families were identified as living below the poverty line.

4.5 On the basis of above two surveys, out of the total 5.23 lac families living below the poverty line in the State, 3.21 lac (61.38%) Scheduled Caste families were identified as living below the poverty line. The number of General viz-a-viz SC families( Rural and Urban) living below the poverty line in the State of Punjab is as under :-

Sr. No	Families	Total families (in lac)			Below Poverty Line families (in lac)			% age of BPL families to the total BPL families (Col. 8 to Col. 5)
		Rural	Urban	Total	Rural	Urban	Total	
1	2	3	4	5	6	7	8	9
I	Non SC families	19.24	11.70	30.94	1.10	0.92	2.02	6.53
II	SC families	9.49	3.05	12.54	2.34	0.87	3.21	25.60
	<b>Total</b>	<b>28.73</b>	<b>14.75</b>	<b>43.48</b>	<b>3.44</b>	<b>1.79</b>	<b>5.23</b>	<b>12.03</b>

## Coverage of SC Families under the Poverty Alleviation Programme

4.6 The State Government is implementing various schemes under the Scheduled Castes Sub Plan (SCSP) for poverty alleviation. Some of the major schemes covered under the Poverty alleviation programme are Mahatma Gandhi National Rural Employment Guarantee Scheme (MNREGA), Indira Awas Yozna, Swaran Jayanti Gram Swarozgar Yojna, Swaran Jayanti Shehari Rozgar Yojna, Houses for houseless SCs in Rural/Urban Areas. Besides, Special Central Assistance (SCA) funds are also made available by the Ministry of Social Justice and Empowerment, Government of India to the State to help the BPL Scheduled Caste families to cross the poverty line. SCA funds are utilized in conjunction with the SCSP funds for economic upliftment of SC families. Under SCA programme, commercially/economically viable ventures and training programmes with employment/self-employment potential are being funded so as to ensure that sufficient income is generated by the beneficiary for crossing the poverty line and improving his living standard. Some major SCA schemes that are a part of poverty alleviation programme are Capital subsidy to PSCFC under bank tie-up loaning Programme, Establishment of backyard poultry units for BPL SCs, Computer training to 10<sup>th</sup> & 12<sup>th</sup> pass BPL SC boys/girls through CAL-C etc. The detail of physical and financial achievements regarding SC families assisted during the Eleventh Five Year Plan (2007-2012) and 2012-13 is given below: -

Sr.No.	Plan Period/Year	Assistance to SC Families			
		Targets		Achievements	
		Outlay (Rs. Lac)	Beneficiaries (No.)	Expenditure (Rs. Lac)	Beneficiaries (No.)
1	2	3	4	5	6
<b>11<sup>th</sup> Five Year Plan (2007-2012)</b>					
1.	SCSP 2007-08	7091.62	64,600	9416.40	62,574
2.	SCSP 2008-09	11081.44	79,000	11151.02	64,564
3.	SCSP 2009-10	27884.04	88,000	20080.04	79,275
4.	SCSP 2010-11	67341.72	90,109	21522.00	82,410
5.	SCSP 2011-12	39894.48	90,000	17687.19	62,349
	<b>Total</b>	<b>153293.30</b>	<b>4,11,709</b>	<b>79856.65</b>	<b>3,51,172</b>
<b>12<sup>th</sup> Five Year Plan (2012-17)</b>					
	SCSP 2012-13	44241.15	90,000	..	..

## CHAPTER –V

### EMPOWERMENT OF SCHEDULED CASTE WOMEN/GIRLS IN THE STATE OF PUNJAB

#### Status of women in Punjab

The condition of women varies from State to State across the country. Punjab is acknowledged to be one of the States where women's status is not particularly low. The State is influenced by the preaching of Gurus and Saints, who had particularly stressed upon the equality of women and preached against the child marriages, female foeticide, sati pratha and illiteracy among the women. To empower the Schedule Caste girls/women in the State, various programmes are being implemented/initiated by the State Govt. to uplift their educational, social and economic status.

#### Educational Status

5.2 At present, the State Govt. is implementing various schemes for the upliftment of educational status of women. Attendance scholarship to SC primary girl students is provided to encourage them to attend the schools regularly and to minimise the drop-out rate among them. In addition, other schemes i.e. Pre-matric scholarship, Post-matric scholarship, Grant to SC students studying in the medical/engineering colleges, Award to SC sports students, Hostel for SC boys/girls, Award to brilliant SC students, Attendance scholarship to handicapped girls students in rural area, Mid Day Meal, Coaching for stenography, etc., are being implemented by the State Govt. Besides, the programmes like free books, incentives/scholarships to SC girls students etc., are also being implemented on the non plan side. With the result, literacy rate and drop out rate of SC women have improved. However, the drop out rate among SC girls as compared to SC boys is more upto 5<sup>th</sup>, 8<sup>th</sup> and 10<sup>th</sup> class levels. The detail is given below:-

#### Sex wise SC Population and Literacy Rate among SC Boys and Girls in the State

Population- Census 2001	Total	Male	Female
SC Population	70.28 lac	37.14 lac	33.14 lac
SC Literacy rate	56.20%	63.40%	48.20%

**Dropout rate of total (boys and girls) vis-a-vis SCs (boys and girls) in the State of Punjab –2007-2008**

Level	Total			SCs		
	Total	Boys	Girls	Total	Boys	Girls
Upto 5 <sup>th</sup> class (Class I-V)	(-) 0.10	(-)2.90	3.1	0.00	0.00	0.00
Upto 8 <sup>th</sup> class (Class 1-VIII)	26.00	25.60	26.50	43.30	43.90	42.60
Upto 10 <sup>th</sup> class (Class 1-X)	50.00	50.00	50.00	66.30	63.80	65.00

**Source:- Annual Report -2009-10 of HRD Ministry.**

**Economic Status**

5.3 The data regarding the economic status of SC women is not presently available in the State. However, the major chunk of SC women workers are engaged in agriculture as labourers and look after their livestock at their home, some are engaged as household workers. The State Govt. is implementing the programmes like training in Typing/Stenography for the economic development of SC women., National Rural livelihood Mission, Swaran Jayanti Gram Swarajgar Yojna, Mahatma Gandhi National Rural Employment Guarantee, Mahila Kissan Shashatikaran Yojna etc., so that they can take-up self employment ventures independently. Besides, priority is given to the SC women under various beneficiary oriented economic development programmes such as ‘Bank tie up loaning’ programme and placing of funds at the disposal of DRDAs, etc being implemented with the assistance from the State Govt. and the Central Govt.

**Social Security**

5.4 In order to inculcate the sense of Social Security among the SC girls/women, the programmes like Mai Bhago Vidya Scheme, Mahila Jagriti Yojana-Empowerment of Women, Bebe Nanki Ladli Beti Kalyan Scheme and Shagun to girls/women/divorcee and daughters of widows, Janshree Bima Yojna, Aam Admi Bima Yojna are being implemented by the State Government.

5.5 During the 11th Five Year Plan (2007-12), Rs. 2316.82 Crore were earmarked for the socio-economic development of SC women/girls against which an expenditure of Rs.1403.88 Crore has been incurred during the first four years of the 11<sup>th</sup> Five Year Plan.

During the year 2011-12, an expenditure of Rs.379.30 Crore has been incurred. For the 12<sup>th</sup> Five Year Plan (2012-17), an outlay of Rs.5229.74 Crore has been earmarked out of total SCSP size for the socio economic development of SC women/girls. Similarly, an allocation of Rs.694.51 Crore has been earmarked for the year 2012-13. The detail of outlay and expenditure under various schemes for the Empowerment of SC women/girls proposed to be implemented in the year 2012-13 is at Statement XI.



## SCSP at a Glance

➤	11 <sup>th</sup> Five Year SCSP Approved Outlay -2007-2012	8718.00	Crore
➤	11 <sup>th</sup> Five Year SCSP Actual Outlay -2007-2012	11574.00	Crore
➤	11 <sup>th</sup> Five Year SCSP Actual Expenditure-2007-2012	7085.35 (61.21%)	Crore
➤	SCSP size-2011-12	3323.52	Crore
➤	SCSP Actual Expenditure-2011-12	1902.59 (57.24%)	Crore
➤	12 <sup>th</sup> Five Year SCSP Outlay-2012-17	26570.00	Crore

### SCSP 2012-13

➤	SCSP Size	4039.00	Crore
	<ul style="list-style-type: none"> <li>• Budgeted Outlay</li> </ul>	2113.09 (52.32%)	Crore
	<ul style="list-style-type: none"> <li>• Non Budgeted Outlay</li> </ul>	1925.91 (47.68%)	Crore
➤	Allocation for Schemes exclusively meant for SCs out of budgeted outlay	210.34	Crore
	<ul style="list-style-type: none"> <li>• Percentage with Annual Plan Outlay</li> </ul>	1.50%	
	<ul style="list-style-type: none"> <li>• Percentage with SCSP outlay</li> </ul>	5.20%	

➤	Women Component	694.51	Crore
➤	Centrally Sponsored Schemes :-		
	• State Share	458.50	Crore
	• Centre Share	1382.57	Crore
➤	Allocation for assisting SC families (BPL+Non - BPL)	442.41	Crore
➤	SC families (BPL+Non -BPL) likely to be assisted	90,000	Nos.
➤	Special Central Assistance (SCA) to SCSP likely to be received from Govt. of India	23.60	Crore
	• BPL SC families likely to be assisted with SCA	26592	Nos.

\*\*\*\*\*

**PART – II**

**STATEMENTS**

**STATEMENT - I**

**SCHEDULED CASTES SUB PLAN (SCSP)-2012-13**

**Sector-wise Outlay and Expenditure**

(₹ Lac)

Sr. No.	Sector	11th Five Year SCSP (2007-12)	SCSP Actual Expenditure 2007-11	SCSP 2011-12			12th Plan (2012-17) Agreed		Annual Plan 2012-13	SCSP 2012-13	
				Approved Outlay	Revised Outlay	Actual Expenditure	Plan Outlay	SCSP Outlay	Approved Outlay	Approved Outlay	Capital Content out of Col.11
1	2	3	4	5	6	7	8	9	10	11	12
I	Agriculture and Allied Activities	10469.35	3763.36	2333.78	1746.94	489.04	259767.19	21314.58	50639.55	5512.57	1729.00
II	Rural Development	106847.45	24115.47	26124.00	14811.00	7266.21	390414.57	179541.39	30290.90	15518.80	10982.36
III	Irrigation and Flood Control	24837.30	7123.53	5563.50	3352.15	1312.11	493564.16	28396.06	92264.00	6033.15	6033.15
IV	Energy	174571.80	47446.60	88177.89	53849.70	27760.26	2280044.81	535263.62	331349.00	91032.21	90920.21
V	Industry and Minerals	0.00	0.00	152.30	0.00	0.00	237703.00	1125.00	5415.00	225.00	131.25
VI	Transport	30215.00	73536.29	31412.35	29561.24	33143.05	863509.20	139035.76	164459.00	32265.00	32265.00
VII	Science, Technology and Environment	0.00	6.25	25.00	25.00	25.00	46170.75	625.00	12022.00	50.00	0.00
VIII	General Economic Services	16570.00	6845.70	7094.78	7525.35	4690.43	137097.83	35676.40	30342.58	7885.78	6013.00
IX	Social Services	479029.10	288833.23	154743.40	153910.67	93005.04	3730599.87	1513734.19	539475.67	205594.49	83412.60
X	General Services	0.00	0.00	1075.00	498.75	0.00	128828.62	3200.00	18942.30	1100.00	0.00
XI	Other Rural Allied Services	29260.00	66605.60	15650.00	15650.00	22568.18	642300.00	199088.00	124800.00	38683.00	38683.00
	<b>Total (I-XI)</b>	<b>871800.00</b>	<b>518276.03</b>	<b>332352.00</b>	<b>280930.80</b>	<b>190259.32</b>	<b>9210000.00</b>	<b>2657000.00</b>	<b>1400000.00</b>	<b>403900.00</b>	<b>270169.57</b>

**STATEMENT – II**

**SCHEDULED CASTES SUB PLAN (SCSP)- 2012-13**

**Sector-wise/Subhead-wise Outlay and Expenditure**

(₹ Lac)

Sr. No.	Sector/Sub-head	11th Five Year SCSP (2007-12)	SCSP Actual Expenditure 2007-11	SCSP 2011-12			12th Plan (2012-17) Agreed		Annual Plan 2012-13	SCSP 2012-13	
				Approved Outlay	Revised Outlay	Actual Expenditure	Plan Outlay	SCSP Outlay		Approved Outlay	Approved Outlay
1	2	3	4	5	6	7	8	9	10	11	12
<b>I</b>	<b>AGRICULTURE &amp; ALLIED ACTIVITIES</b>										
1	Crop Husbandry	4462.00	2304.19	691.50	908.46	362.53	141276.00	5359.17	21062.00	1231.00	25.00
2	Soil & Water Conservation	400.00	287.71	332.50	327.70	35.00	26635.00	2908.60	8395.00	928.60	0.00
3	Animal Husbandry	1310.00	747.20	764.00	245.00	91.51	28401.00	6528.00	9206.00	2323.50	1443.00
4	Dairy Development	1480.00	206.76	310.00	130.00	0.00	16000.00	4900.00	2521.00	749.27	231.00
5	Fisheries	122.35	0.00	48.28	48.28	0.00	4125.75	411.70	1054.55	105.20	30.00
6	Agriculture Research and Education	0.00	0.00	0.00	0.00	0.00	30000.00	0.00	6000.00	0.00	0.00
7	Agriculture Financial Institutions	0.00	0.00	0.00	0.00	0.00	500.00	0.00	100.00	0.00	0.00
8	Cooperation	2695.00	217.50	187.50	87.50	0.00	12829.44	1207.11	2301.00	175.00	0.00
	<b>Total- I</b>	<b>10469.35</b>	<b>3763.36</b>	<b>2333.78</b>	<b>1746.94</b>	<b>489.04</b>	<b>259767.19</b>	<b>21314.58</b>	<b>50639.55</b>	<b>5512.57</b>	<b>1729.00</b>
<b>II</b>	<b>RURAL DEVELOPMENT</b>										
1	Special Programme for Rural Development	1500.00	1979.49	824.00	1044.00	526.11	143144.17	59707.29	6079.80	2392.40	501.96
2	Rural Employment	60721.45	12463.36	4000.00	3200.00	2725.71	73700.00	58960.00	5500.00	4400.00	1760.00
3	Other Rural Development Programmes	44626.00	9672.62	21300.00	10567.00	4014.39	173570.40	60874.10	18711.10	8726.40	8720.40
	<b>Total-II</b>	<b>106847.45</b>	<b>24115.47</b>	<b>26124.00</b>	<b>14811.00</b>	<b>7266.21</b>	<b>390414.57</b>	<b>179541.39</b>	<b>30290.90</b>	<b>15518.80</b>	<b>10982.36</b>
<b>III</b>	<b>IRRIGATION AND FLOOD CONTROL</b>										
1	Major & Medium Irrigation	17603.30	1567.95	1768.50	725.45	395.16	218249.03	8864.90	36284.00	1809.15	1809.15
2	Minor Irrigation	3014.00	2055.06	642.50	833.00	616.60	94586.60	4604.40	15080.00	704.00	704.00
3	Command Area Development & Water Management Programme	2797.00	2790.37	2550.00	1380.00	198.98	118306.53	11830.66	30000.00	3000.00	3000.00

**STATEMENT – II**

**SCHEDULED CASTES SUB PLAN (SCSP)- 2012-13**

**Sector-wise/Subhead-wise Outlay and Expenditure**

(₹ Lac)

Sr. No.	Sector/Sub-head	11th Five Year SCSP (2007-12)	SCSP Actual Expenditure 2007-11	SCSP 2011-12			12th Plan (2012-17) Agreed		Annual Plan 2012-13	SCSP 2012-13	
				Approved Outlay	Revised Outlay	Actual Expenditure	Plan Outlay	SCSP Outlay		Approved Outlay	Approved Outlay
1	2	3	4	5	6	7	8	9	10	11	12
4	Flood control and anti-waterlogging	1423.00	710.15	602.50	413.70	101.37	62422.00	3096.10	10900.00	520.00	520.00
	<b>Total-III</b>	<b>24837.30</b>	<b>7123.53</b>	<b>5563.50</b>	<b>3352.15</b>	<b>1312.11</b>	<b>493564.16</b>	<b>28396.06</b>	<b>92264.00</b>	<b>6033.15</b>	<b>6033.15</b>
<b>IV</b>	<b>ENERGY</b>										
1	Power	174471.80	47426.60	88014.69	53819.70	27760.26	2267379.81	534336.65	330000.00	90890.21	90890.21
2	Non Conventional Sources of Energy	100.00	20.00	163.20	30.00	0.00	12665.00	926.97	1349.00	142.00	30.00
	<b>Total-IV</b>	<b>174571.80</b>	<b>47446.60</b>	<b>88177.89</b>	<b>53849.70</b>	<b>27760.26</b>	<b>2280044.81</b>	<b>535263.62</b>	<b>331349.00</b>	<b>91032.21</b>	<b>90920.21</b>
<b>V</b>	<b>INDUSTRY AND MINERALS</b>										
1	Village and Small industries	0.00	0.00	152.30	0.00	0.00	237703.00	1125.00	5415.00	225.00	131.25
	<b>Total-V</b>	<b>0.00</b>	<b>0.00</b>	<b>152.30</b>	<b>0.00</b>	<b>0.00</b>	<b>237703.00</b>	<b>1125.00</b>	<b>5415.00</b>	<b>225.00</b>	<b>131.25</b>
<b>VI</b>	<b>TRANSPORT</b>										
1	Civil Aviation	0.00	0.00	0.00	0.00	0.00	904.00	0.00	902.00	0.00	0.00
2	Roads and Bridges	23500.00	28531.29	8512.35	6661.24	5272.05	366438.00	17222.00	41135.00	2052.00	2052.00
3	Road Transport	0.00	0.00	0.00	0.00	0.00	8651.00	0.00	1571.00	0.00	0.00
4	PIDB	6715.00	45005.00	22900.00	22900.00	27871.00	487516.20	121813.76	120851.00	30213.00	30213.00
	<b>Total-VI</b>	<b>30215.00</b>	<b>73536.29</b>	<b>31412.35</b>	<b>29561.24</b>	<b>33143.05</b>	<b>863509.20</b>	<b>139035.76</b>	<b>164459.00</b>	<b>32265.00</b>	<b>32265.00</b>
<b>VII</b>	<b>SCIENCE, TECHNOLOGY AND ENVIRONMENT</b>										
1	Scientific Research (including S&T)	0.00	6.25	25.00	25.00	25.00	3944.00	625.00	533.00	50.00	0.00
2	Information Technology	0.00	0.00	0.00	0.00	0.00	2000.00	0.00	400.00	0.00	0.00
3	Governance Reforms	0.00	0.00	0.00	0.00	0.00	17760.75	0.00	3470.00	0.00	0.00
4	Ecology and Environment	0.00	0.00	0.00	0.00	0.00	1285.00	0.00	411.00	0.00	0.00

**STATEMENT – II**

**SCHEDULED CASTES SUB PLAN (SCSP)- 2012-13**

**Sector-wise/Subhead-wise Outlay and Expenditure**

(₹ Lac)

Sr. No.	Sector/Sub-head	11th Five Year SCSP (2007-12)	SCSP Actual Expenditure 2007-11	SCSP 2011-12			12th Plan (2012-17) Agreed		Annual Plan 2012-13	SCSP 2012-13	
				Approved Outlay	Revised Outlay	Actual Expenditure	Plan Outlay	SCSP Outlay		Approved Outlay	Approved Outlay
1	2	3	4	5	6	7	8	9	10	11	12
5	Forestry and Wildlife	0.00	0.00	0.00	0.00	0.00	21181.00	0.00	7208.00	0.00	0.00
	<b>Total-VII</b>	<b>0.00</b>	<b>6.25</b>	<b>25.00</b>	<b>25.00</b>	<b>25.00</b>	<b>46170.75</b>	<b>625.00</b>	<b>12022.00</b>	<b>50.00</b>	<b>0.00</b>
<b>VIII</b>	<b>GENERAL ECONOMIC SERVICES</b>										
1	Secretariat Economic Services	16570.00	6845.70	7094.78	7525.35	4690.43	115945.00	35676.40	25667.10	7885.78	6013.00
2	Tourism	0.00	0.00	0.00	0.00	0.00	17773.85	0.00	3974.00	0.00	0.00
3	Census Survey and Statistics	0.00	0.00	0.00	0.00	0.00	1218.98	0.00	308.98	0.00	0.00
4	Civil Supplies	0.00	0.00	0.00	0.00	0.00	2160.00	0.00	392.50	0.00	0.00
	<b>Total-VIII</b>	<b>16570.00</b>	<b>6845.70</b>	<b>7094.78</b>	<b>7525.35</b>	<b>4690.43</b>	<b>137097.83</b>	<b>35676.40</b>	<b>30342.58</b>	<b>7885.78</b>	<b>6013.00</b>
<b>IX</b>	<b>SOCIAL SERVICES</b>										
1	General Education	98597.50	87262.06	46345.01	58358.33	23706.23	1001746.27	543724.48	127789.08	65150.36	14475.50
2	Technical Education	2843.00	1619.00	1462.50	1367.50	816.97	26285.00	5155.00	5281.00	1115.00	946.25
3	Sports and Youth Services	185.00	165.52	807.68	490.93	0.75	46892.75	5627.25	7394.75	906.45	500.00
4	Art and Culture	0.00	0.00	0.00	0.00	0.00	24185.00	0.00	6517.00	0.00	0.00
5	Medical and Public Health	19569.50	4234.89	8522.86	8126.93	6681.15	264345.85	78667.88	39789.08	10765.73	5854.15
6	Water Supply & Sanitation										
	i) Urban Water Supply	3466.00	1437.28	6450.00	2560.00	0.00	411146.10	102664.50	22510.20	4460.00	4460.00
	ii) Rural Water Supply	63060.00	23321.06	13045.00	8908.85	12333.67	195975.10	78825.00	29071.00	11605.00	11605.00
7	Housing	14000.00	0.00	0.00	0.00	0.00	5700.00	80.00	1.00	0.00	0.00
8	Urban Development (including State Capital Projects)	14323.00	11216.89	4824.00	2908.00	5746.44	197160.00	100821.70	14498.00	5156.20	5156.20
9	PUDA	0.00	0.00	0.00	0.00	0.00	154500.00	30900.00	30900.00	6180.00	6180.00
10	GMADA	0.00	0.00	0.00	0.00	0.00	170000.00	34000.00	34000.00	6800.00	6800.00
11	GLADA	0.00	0.00	0.00	0.00	0.00	72500.00	14500.00	14500.00	2900.00	2900.00
12	Urban Local Bodies	0.00	0.00	0.00	0.00	0.00	336196.00	84049.00	68300.00	17075.00	17075.00
13	Information and Publicity	966.00	177.75	171.00	235.95	20.21	9625.00	1130.00	1416.00	151.00	0.00

**STATEMENT – II**

**SCHEDULED CASTES SUB PLAN (SCSP)- 2012-13**

**Sector-wise/Subhead-wise Outlay and Expenditure**

(₹ Lac)

Sr. No.	Sector/Sub-head	11th Five Year SCSP (2007-12)	SCSP Actual Expenditure 2007-11	SCSP 2011-12			12th Plan (2012-17) Agreed		Annual Plan 2012-13	SCSP 2012-13	
				Approved Outlay	Revised Outlay	Actual Expenditure	Plan Outlay	SCSP Outlay		Approved Outlay	Approved Outlay
1	2	3	4	5	6	7	8	9	10	11	12
14	Welfare of SCs	75302.10	31370.68	22479.80	20094.80	7296.00	121329.38	95329.38	24886.00	19686.00	6316.00
15	Welfare of BCs	0.00	0.00	0.00	0.00	0.00	7796.00	0.00	1996.00	0.00	0.00
16	Welfare of Minorities	0.00	0.00	0.00	0.00	0.00	10316.92	0.00	1905.06	0.00	0.00
17	Social Security & Welfare	159621.00	109745.27	38449.60	39179.31	29142.02	490050.00	233877.50	83455.00	40489.50	0.00
18	Nutrition	23002.00	17224.02	11097.20	11097.20	7194.00	137500.00	94650.00	17100.00	11650.00	560.00
19	Labour & Labour Welfare										
	i) Labour	44.00	3.60	60.00	30.50	0.00	642.50	300.00	128.50	60.00	0.00
	ii) Employment Generation	2000.00	693.27	325.00	236.25	0.00	7370.00	1617.50	2800.00	475.00	0.00
	iii) Industrial Training	1787.50	318.24	658.75	293.62	67.60	31468.00	7277.50	2885.00	756.75	584.50
20	Defence Services Welfare	262.50	43.70	45.00	22.50	0.00	7870.00	537.50	2353.00	212.50	0.00
	<b>Total-IX</b>	<b>479029.10</b>	<b>288833.23</b>	<b>154743.40</b>	<b>153910.67</b>	<b>93005.04</b>	<b>3730599.87</b>	<b>1513734.19</b>	<b>539475.67</b>	<b>205594.49</b>	<b>83412.60</b>
<b>X</b>	<b>GENERAL SERVICES</b>										
1	Home Affairs & Justice	0.00	0.00	1075.00	498.75	0.00	71352.92	3200.00	11570.00	1100.00	0.00
2	Jails	0.00	0.00	0.00	0.00	0.00	1500.00	0.00	300.00	0.00	0.00
3	Police Housing	0.00	0.00	0.00	0.00	0.00	500.00	0.00	100.00	0.00	0.00
4	Hospitality	0.00	0.00	0.00	0.00	0.00	1500.00	0.00	300.00	0.00	0.00
5	Vigilance	0.00	0.00	0.00	0.00	0.00	600.00	0.00	182.00	0.00	0.00
6	Printing & Stationery	0.00	0.00	0.00	0.00	0.00	1781.76	0.00	625.00	0.00	0.00
7	Other Admn. Services (MGSIPA)	0.00	0.00	0.00	0.00	0.00	6800.00	0.00	850.00	0.00	0.00
8	Excise & Taxation	0.00	0.00	0.00	0.00	0.00	24852.00	0.00	1763.00	0.00	0.00
9	Revenue & Rehabilitation	0.00	0.00	0.00	0.00	0.00	4755.00	0.00	951.00	0.00	0.00
10	Treasury and Accounts	0.00	0.00	0.00	0.00	0.00	100.00	0.00	0.30	0.00	0.00
11	Personnel	0.00	0.00	0.00	0.00	0.00	15086.94	0.00	2301.00	0.00	0.00
	<b>Total-X</b>	<b>0.00</b>	<b>0.00</b>	<b>1075.00</b>	<b>498.75</b>	<b>0.00</b>	<b>128828.62</b>	<b>3200.00</b>	<b>18942.30</b>	<b>1100.00</b>	<b>0.00</b>



**STATEMENT – II**

**SCHEDULED CASTES SUB PLAN (SCSP)- 2012-13**

**Sector-wise/Subhead-wise Outlay and Expenditure**

(₹ Lac)

Sr. No.	Sector/Sub-head	11th Five Year SCSP (2007-12)	SCSP Actual Expenditure 2007-11	SCSP 2011-12			12th Plan (2012-17) Agreed		Annual Plan 2012-13	SCSP 2012-13	
				Approved Outlay	Revised Outlay	Actual Expenditure	Plan Outlay	SCSP Outlay		Approved Outlay	Approved Outlay
1	2	3	4	5	6	7	8	9	10	11	12
<b>XI</b>	<b>OTHER RURAL ALLIED SERVICES</b>										
1	Agriculture Marketing Board	0.00	0.00	0.00	0.00	0.00	139800.00	43338.00	24300.00	7533.00	7533.00
2	Rural Development Fund	28210.00	66300.60	15500.00	15500.00	22464.00	250000.00	77500.00	50000.00	15500.00	15500.00
3	Rural Local Bodies	0.00	0.00	0.00	0.00	0.00	250000.00	77500.00	50000.00	15500.00	15500.00
4	NRI Affairs	1050.00	305.00	150.00	150.00	104.18	2500.00	750.00	500.00	150.00	150.00
	<b>Total-XI</b>	<b>29260.00</b>	<b>66605.60</b>	<b>15650.00</b>	<b>15650.00</b>	<b>22568.18</b>	<b>642300.00</b>	<b>199088.00</b>	<b>124800.00</b>	<b>38683.00</b>	<b>38683.00</b>
	<b>Grand Total (I to XI)</b>	<b>871800.00</b>	<b>518276.03</b>	<b>332352.00</b>	<b>280930.80</b>	<b>190259.32</b>	<b>9210000.00</b>	<b>2657000.00</b>	<b>1400000.00</b>	<b>403900.00</b>	<b>270169.57</b>

**STATEMENT - III**

**SCHEDULED CASTES SUB PLAN (SCSP)-2012-13**

**Sub head-wise percentage of SCSP Outlay to Annual Plan Outlay for the year 2011-12 and 2012-13**

(₹ Lac)

Sr. No.	Sector/ Sub-head	2011-12			2012-13		
		Annual Plan Outlay	SCSP Outlay	%age of col 4 to col 3	Annual Plan Approved Outlay	SCSP Approved Outlay	%age of col 7 to col 6
1	2	3	4	5	6	7	8
<b>I</b>	<b>AGRICULTURE AND ALLIED ACTIVITIES</b>						
1	Crop Husbandry	29936.90	691.50	2.31	21062.00	1231.00	5.84
2	Soil & Water Conservation	3386.00	332.50	9.82	8395.00	928.60	11.06
3	Animal Husbandry	4478.00	764.00	17.06	9206.00	2323.50	25.24
4	Dairy Development	1276.00	310.00	24.29	2521.00	749.27	29.72
5	Fisheries	482.76	48.28	10.00	1054.55	105.20	9.98
6	Agriculture Research & Education	3000.00	0.00	0.00	6000.00	0.00	0.00
7	Agriculture Financial Institutions	100.00	0.00	0.00	100.00	0.00	0.00
8	Cooperation	750.00	187.50	25.00	2301.00	175.00	7.61
	<b>Total-I</b>	<b>43409.66</b>	<b>2333.78</b>	<b>5.38</b>	<b>50639.55</b>	<b>5512.57</b>	<b>10.89</b>
<b>II</b>	<b>RURAL DEVELOPMENT</b>						
9	Special Programme for Rural Development	3088.10	824.00	26.68	6079.80	2392.40	39.35
10	Rural Employment	5000.00	4000.00	80.00	5500.00	4400.00	80.00
11	Other Rural Development Programmes	43551.00	21300.00	48.91	18711.10	8726.40	46.64
	<b>Total-II</b>	<b>51639.10</b>	<b>26124.00</b>	<b>50.59</b>	<b>30290.90</b>	<b>15518.80</b>	<b>51.23</b>
<b>III</b>	<b>IRRIGATION AND FLOOD CONTROL</b>						
12	Major & Medium Irrigation	50359.00	1768.50	3.51	36284.00	1809.15	4.99
13	Minor Irrigation	14030.00	642.50	4.58	15080.00	704.00	4.67
14	Command Area Development & Water Management Programme	25500.00	2550.00	10.00	30000.00	3000.00	10.00
15	Flood control and anti-waterlogging	13147.00	602.50	4.58	10900.00	520.00	4.77
	<b>Total-III</b>	<b>103036.00</b>	<b>5563.50</b>	<b>5.40</b>	<b>92264.00</b>	<b>6033.15</b>	<b>6.54</b>

**STATEMENT - III**

**SCHEDULED CASTES SUB PLAN (SCSP)-2012-13**

**Sub head-wise percentage of SCSP Outlay to Annual Plan Outlay for the year 2011-12 and 2012-13**

(₹ Lac)

Sr. No.	Sector/ Sub-head	2011-12			2012-13		
		Annual Plan Outlay	SCSP Outlay	%age of col 4 to col 3	Annual Plan Approved Outlay	SCSP Approved Outlay	%age of col 7 to col 6
1	2	3	4	5	6	7	8
<b>IV</b>	<b>ENERGY</b>						
16	Power	330000.00	88014.69	26.67	330000.00	90890.21	27.54
17	Non Conventional Sources of Energy	1166.00	163.20	14.00	1349.00	142.00	10.53
	<b>Total-IV</b>	<b>331166.00</b>	<b>88177.89</b>	<b>26.63</b>	<b>331349.00</b>	<b>91032.21</b>	<b>27.47</b>
<b>V</b>	<b>INDUSTRY AND MINERALS</b>						
18	Village and Small industries	5812.30	152.30	2.62	5415.00	225.00	4.16
	<b>Total-V</b>	<b>5812.30</b>	<b>152.30</b>	<b>2.62</b>	<b>5415.00</b>	<b>225.00</b>	<b>4.16</b>
<b>VI</b>	<b>TRANSPORT</b>						
19	Civil Aviation	2401.00	0.00	0.00	902.00	0.00	0.00
20	Roads and Bridges	60701.00	8512.35	14.02	41135.00	2052.00	4.99
21	Road Transport	1860.42	0.00	0.00	1571.00	0.00	0.00
22	PIDB	91600.00	22900.00	25.00	120851.00	30213.00	25.00
	<b>Total-VI</b>	<b>156562.42</b>	<b>31412.35</b>	<b>20.06</b>	<b>164459.00</b>	<b>32265.00</b>	<b>19.62</b>
<b>VII</b>	<b>SCIENCE, TECHNOLOGY AND ENVIRONMENT</b>						
23	Scientific Research (including S & T)	490.00	25.00	5.10	533.00	50.00	9.38
24	Information Technology	2450.05	0.00	0.00	400.00	0.00	0.00
25	Governance Reforms	0.00	0.00	0.00	3470.00	0.00	0.00
26	Ecology and Environment	1141.50	0.00	0.00	411.00	0.00	0.00
27	Forestry and Wild Life	1920.38	0.00	0.00	7208.00	0.00	0.00
	<b>Total-VII</b>	<b>6001.93</b>	<b>25.00</b>	<b>0.42</b>	<b>12022.00</b>	<b>50.00</b>	<b>0.42</b>
<b>VIII</b>	<b>GENERAL ECONOMIC SERVICES</b>						
28	Secretariat Economic Services	23804.60	7094.78	29.80	25667.10	7885.78	30.72
29	Tourism	2239.00	0.00	0.00	3974.00	0.00	0.00
30	Census Survey and Statistics	299.60	0.00	0.00	308.98	0.00	0.00
31	Civil Supplies	2364.13	0.00	0.00	392.50	0.00	0.00
	<b>Total-VIII</b>	<b>28707.33</b>	<b>7094.78</b>	<b>24.71</b>	<b>30342.58</b>	<b>7885.78</b>	<b>25.99</b>

**STATEMENT - III**

**SCHEDULED CASTES SUB PLAN (SCSP)-2012-13**

**Sub head-wise percentage of SCSP Outlay to Annual Plan Outlay for the year 2011-12 and 2012-13**

(₹ Lac)

Sr. No.	Sector/ Sub-head	2011-12			2012-13		
		Annual Plan Outlay	SCSP Outlay	%age of col 4 to col 3	Annual Plan Approved Outlay	SCSP Approved Outlay	%age of col 7 to col 6
1	2	3	4	5	6	7	8
<b>IX</b>	<b>SOCIAL SERVICES</b>						
32	General Education	94133.50	46345.01	49.23	127789.08	65150.36	50.98
33	Technical Education	5091.00	1462.50	28.73	5281.00	1115.00	21.11
34	Sports and Youth Services	4815.33	807.68	16.77	7394.75	906.45	12.26
35	Art and Culture	10358.00	0.00	0.00	6517.00	0.00	0.00
36	Medical and Public Health	31490.85	8522.86	27.06	39789.08	10765.73	27.06
37	Water Supply & Sanitation						
	i) Urban Water Supply	34025.00	6450.00	18.96	22510.20	4460.00	19.81
	ii) Rural Water Supply	32862.00	13045.00	39.70	29071.00	11605.00	39.92
38	Housing	300.20	0.00	0.00	1.00	0.00	0.00
39	Urban Development (including State Capital Projects)	14200.00	4824.00	33.97	14498.00	5156.20	35.56
40	Urban Local Bodies	0.0	0.0	0.00	68300.00	17075.00	25.00
41	PUDA	0.0	0.0	0.00	30900.00	6180.00	20.00
42	GMADA	0.0	0.0	0.00	34000.00	6800.00	20.00
43	GLADA	0.0	0.0	0.00	14500.00	2900.00	20.00
44	Information and Publicity	1786.00	171.00	9.57	1416.00	151.00	10.66
45	Welfare of SCs	24479.80	22479.80	91.83	24886.00	19686.00	79.10
46	Welfare of BCs	1519.75	0.00	0.00	1996.00	0.00	0.00
47	Welfare of Minorities	1505.06	0.00	0.00	1905.06	0.00	0.00
48	Social Security & Welfare	76080.39	38449.60	50.54	83455.00	40489.50	48.52
49	Nutrition	16294.40	11097.20	68.10	17100.00	11650.00	68.13
50	Labour & Labour Welfare						
	i) Labour	210.64	60.00	28.48	128.50	60.00	46.69
	ii) Employment Generation	2800.00	325.00	11.61	2800.00	475.00	16.96
	iii) Industrial Training	2565.30	658.75	25.68	2885.00	756.75	26.23

**STATEMENT - III**

**SCHEDULED CASTES SUB PLAN (SCSP)-2012-13**

**Sub head-wise percentage of SCSP Outlay to Annual Plan Outlay for the year 2011-12 and 2012-13**

(₹ Lac)

Sr. No.	Sector/ Sub-head	2011-12			2012-13		
		Annual Plan Outlay	SCSP Outlay	%age of col 4 to col 3	Annual Plan Approved Outlay	SCSP Approved Outlay	%age of col 7 to col 6
1	2	3	4	5	6	7	8
51	Defence Services Welfare	1330.00	45.00	3.38	2353.00	212.50	9.03
	<b>Total-IX</b>	<b>355847.22</b>	<b>154743.40</b>	<b>43.49</b>	<b>539475.67</b>	<b>205594.49</b>	<b>38.11</b>
<b>X</b>	<b>GENERAL SERVICES</b>						
52	Home Affairs and Justice	14321.00	1075.00	7.51	11570.00	1100.00	9.51
53	Jails	300.00	0.00	0.00	300.00	0.00	0.00
54	Police Housing	100.00	0.00	0.00	100.00	0.00	0.00
55	Hospitality	300.00	0.00	0.00	300.00	0.00	0.00
56	Vigilance	320.00	0.00	0.00	182.00	0.00	0.00
57	Printing and Stationery	226.44	0.00	0.00	625.00	0.00	0.00
58	Other Admn. Services (MGSIPA)	649.50	0.00	0.00	850.00	0.00	0.00
59	Excise & Taxation	1600.00	0.00	0.00	1763.00	0.00	0.00
60	Revenue and Rehabilitation	901.00	0.00	0.00	951.00	0.00	0.00
61	Treasury and Accounts	0.10	0.00	0.00	0.30	0.00	0.00
62	Personnel	600.00	0.00	0.00	2301.00	0.00	0.00
	<b>Total-X</b>	<b>19318.04</b>	<b>1075.00</b>	<b>5.56</b>	<b>18942.30</b>	<b>1100.00</b>	<b>5.81</b>
<b>XI</b>	<b>OTHER RURAL ALLIED SERVICES</b>						
63	Agriculture Marketing Board	0.00	0.00	0.00	24300.00	7533.00	31.00
64	Rural Development Fund	50000.00	15500.00	31.00	50000.00	15500.00	31.00
65	Rural Local Bodies	0.00	0.00	0.00	50000.00	15500.00	31.00
66	NRI Affairs	500.00	150.00	30.00	500.00	150.00	30.00
	<b>Total-XI</b>	<b>50500.00</b>	<b>15650.00</b>	<b>30.99</b>	<b>124800.00</b>	<b>38683.00</b>	<b>31.00</b>
	<b>Grand Total (I-XI)</b>	<b>1152000.00</b>	<b>332352.00</b>	<b>28.85</b>	<b>1400000.00</b>	<b>403900.00</b>	<b>28.85</b>

**STATEMENT - IV**

**SCHEDULED CASTES SUB PLAN (SCSP)-2012-13  
Subhead-wise Divisible Outlay and Expenditure**

(₹ Lac)

Sr. No.	Sub-head	11th Five Year SCSP (2007-12)	SCSP Actual Expenditure 2007-11	SCSP 2011-12			12th Plan (2012-17) Agreed		Annual Plan 2012-13 Approved Outlay	SCSP 2012-13	
				Approved Outlay	Revised Outlay	Actual Expenditure	Plan Outlay	SCSP Outlay		Approved Outlay	Capital Content out of Col.11
1	2	3	4	5	6	7	8	9	10	11	12
<b>I</b>	<b>STATE PLAN DIVISIBLE OUTLAY</b>										
1	Agriculture & Horticulture	4462.00	2304.19	691.50	908.46	362.53	87951.00	5359.17	20146.00	1231.00	25.00
2	Soil & Water Conservation	400.00	287.71	332.50	327.70	35.00	26335.00	2908.60	8335.00	928.60	0.00
3	Animal Husbandry	1310.00	747.20	764.00	245.00	91.51	28001.00	6528.00	9126.00	2323.50	1443.00
4	Dairy Development	1480.00	206.76	310.00	130.00	0.00	16000.00	4900.00	2521.00	749.27	231.00
5	Fisheries	122.35	0.00	48.28	48.28	0.00	4125.75	411.70	1054.55	105.20	30.00
6	Cooperation	2695.00	217.50	187.50	87.50	0.00	4828.44	1207.11	700.00	175.00	0.00
7	Rural Development	106847.45	24115.47	26124.00	14811.00	7266.21	376689.47	179541.39	29775.90	15518.80	10982.36
8	Irrigation and Flood control	24837.30	7123.53	5563.50	3352.15	1312.11	447470.56	28396.06	88663.00	6033.15	6033.15
9	Power	174471.80	47426.60	88014.69	53819.70	27760.26	2267379.81	534336.65	330000.00	90890.21	90890.21
10	Non Conventional Sources of Energy	100.00	20.00	163.20	30.00	0.00	3090.00	926.97	489.00	142.00	30.00
11	Industry and Minerals	0.00	0.00	152.30	0.00	0.00	3000.00	1125.00	600.00	225.00	131.25
12	Roads and Bridges	23500.00	28531.29	8512.35	6661.24	5272.05	344438.00	17222.00	41034.00	2052.00	2052.00
13	PIDB	6715.00	45005.00	22900.00	22900.00	27871.00	487516.20	121813.76	120851.00	30213.00	30213.00
14	Science Technology and Environment	0.00	6.25	25.00	25.00	25.00	1150.00	625.00	100.00	50.00	0.00
15	Secretariat Economic Services	16570.00	6845.70	7094.78	7525.35	4690.43	110410.00	35676.40	24582.00	7885.78	6013.00
16	General Education	98597.50	87262.06	46345.01	58358.33	23706.23	993661.25	543724.48	127512.08	65150.36	14475.50
17	Technical Education	2843.00	1619.00	1462.50	1367.50	816.97	19980.00	5155.00	3861.00	1115.00	946.25
18	Sports and Youth Services	185.00	165.52	807.68	490.93	0.75	22508.75	5627.25	3625.75	906.45	500.00
19	Medical and Public Health	19569.50	4234.89	8522.86	8126.93	6681.15	255714.70	78667.88	38349.21	10765.73	5854.15
20	Water Supply & Sanitation	66526.00	24758.34	19495.00	11468.85	12333.67	597587.10	181489.50	46013.00	16065.00	16065.00
21	Housing	14000.00	0.00	0.00	0.00	0.00	200.00	80.00	0.00	0.00	0.00
22	Urban Development	14323.00	11216.89	4824.00	2908.00	5746.44	195559.00	100821.70	14376.00	5156.20	5156.20

## STATEMENT - IV

## SCHEDULED CASTES SUB PLAN (SCSP)-2012-13

## Subhead-wise Divisible Outlay and Expenditure

(₹ Lac)

Sr. No.	Sub-head	11th Five Year SCSP (2007-12)	SCSP Actual Expenditure 2007-11	SCSP 2011-12			12th Plan (2012-17) Agreed		Annual Plan 2012-13	SCSP 2012-13	
				Approved Outlay	Revised Outlay	Actual Expenditure	Plan Outlay	SCSP Outlay		Approved Outlay	Approved Outlay
1	2	3	4	5	6	7	8	9	10	11	12
23	Urban Local Bodies	0.00	0.00	0.00	0.00	0.00	336196.00	84049.00	68300.00	17075.00	17075.00
24	PUDA	0.00	0.00	0.00	0.00	0.00	154500.00	30900.00	30900.00	6180.00	6180.00
25	GMADA	0.00	0.00	0.00	0.00	0.00	170000.00	34000.00	34000.00	6800.00	6800.00
26	GLADA	0.00	0.00	0.00	0.00	0.00	72500.00	14500.00	14500.00	2900.00	2900.00
27	Information and Publicity	966.00	177.75	171.00	235.95	20.21	7530.00	1130.00	1006.00	151.00	0.00
28	Welfare of SCs	75302.10	31370.68	22479.80	20094.80	7296.00	95329.38	95329.38	19686.00	19686.00	6316.00
29	Social Security & Welfare	159621.00	109745.27	38449.60	39179.31	29142.02	486935.00	233877.50	83007.00	40489.50	0.00
30	Nutrition	23002.00	17224.02	11097.20	11097.20	7194.00	137500.00	94650.00	17100.00	11650.00	560.00
31	Labour & Labour Welfare	3831.50	1015.11	1043.75	560.37	67.60	36360.00	9195.00	5803.00	1291.75	584.50
32	Defence Services Welfare	262.50	43.70	45.00	22.50	0.00	2150.00	537.50	850.00	212.50	0.00
33	Home Affairs and Justice	0.00	0.00	1075.00	498.75	0.00	15500.00	3200.00	5250.00	1100.00	0.00
34	Agriculture Marketing Board	0.00	0.00	0.00	0.00	0.00	139800.00	43338.00	24300.00	7533.00	7533.00
35	Rural Development Fund	28210.00	66300.60	15500.00	15500.00	22464.00	250000.00	77500.00	50000.00	15500.00	15500.00
36	Rural Local Bodies	0.00	0.00	0.00	0.00	0.00	250000.00	77500.00	50000.00	15500.00	15500.00
37	NRI Affairs	1050.00	305.00	150.00	150.00	104.18	2500.00	750.00	500.00	150.00	150.00
	<b>Total-I</b>	<b>871800.00</b>	<b>518276.03</b>	<b>332352.00</b>	<b>280930.80</b>	<b>190259.32</b>	<b>8450396.41</b>	<b>2657000.00</b>	<b>1316916.49</b>	<b>403900.00</b>	<b>270169.57</b>
<b>II</b>	<b>INDIVISIBLE OUTLAY (Not covered under SCSP)</b>	0.00	0.00	0.00	0.00	0.00	759603.59	0.00	83083.51	0.00	0.00
	<b>Grand Total (I+II)</b>	<b>871800.00</b>	<b>518276.03</b>	<b>332352.00</b>	<b>280930.80</b>	<b>190259.32</b>	<b>9210000.00</b>	<b>2657000.00</b>	<b>1400000.00</b>	<b>403900.00</b>	<b>270169.57</b>

**STATEMENT - V**

**SCHEDULED CASTES SUB PLAN (SCSP)-2012-13  
Scheme-wise Divisible Outlay and Expenditure**

(₹ Lac)

Scheme Code	Sub-head/Scheme	11th Five Year SCSP (2007-12)	SCSP Actual Expenditure 2007-11	SCSP 2011-12			12th Plan (2012-17) Agreed		Annual Plan 2012-13	SCSP 2012-13	
				Approved Outlay	Revised Outlay	Actual Expenditure	Plan Outlay	SCSP Outlay	Approved Outlay	Approved Outlay	Capital Content out of Col.11
1	2	3	4	5	6	7	8	9	10	11	12
<b>I</b>	<b>STATE PLAN DIVISIBLE OUTLAY</b>										
	<b>CROP HUSBANDRY</b>										
	<b>Agriculture</b>										
AGR-01/03	Macro Management Work Plan for Agriculture Department (90:10)	100.00	42.64	10.00	5.11	0.09	2000.00	100.00	450.00	22.50	0.00
AGR-02/04	Integrated Scheme of Oilseeds, Pulses, Oilpalm and Maize (75:25) (Including Salary Component)	62.00	8.91	23.00	23.00	0.00	700.00	116.67	180.00	30.00	0.00
AGR-04/06	Intensive Cotton Development Programme (75:25)	75.00	7.89	6.50	0.00	0.00	1000.00	50.00	250.00	12.50	0.00
AGR-05/21	Modified National Agriculture Insurance (50:50)	0.00	0.00	25.00	0.00	0.00	2500.00	125.00	500.00	25.00	0.00
AGR-06/09	Rashtriya Krishi Vikas Yojna (ACA)	2425.00	1280.61	500.00	694.35	347.20	60000.00	3000.00	13700.00	685.00	0.00
AGR-07/08	Setting up of an institution for management of agriculture extension (ACA during 2007-08)	50.00	50.00	25.00	0.00	0.00	500.00	25.00	500.00	25.00	25.00
AGR-08/10	Scheme for Subsidy on Replacement of Wheat Seed	0.00	1.56	25.00	12.50	12.50	2500.00	125.00	500.00	25.00	0.00
AGR-10/15	Scheme for Distribution of Fertilizer on Subsidy	0.00	25.00	25.00	12.50	0.00	2500.00	125.00	500.00	25.00	0.00
AGR-11/19	Providing relief bonus to farmers for Paddy crop- Kharif 2009	0.00	750.00	0.00	0.00	0.00	1.00	0.00	1.00	0.00	0.00
	<b>Dropped Scheme</b>										
AGR-01	Diversification through Agriculture Production Pattern Adjustment Programme (12 <sup>th</sup> Finance Commission)	960.00	84.00	0.00	0.00	0.00	0.00	0.00	0.00	0.00	0.00



**STATEMENT - V**

**SCHEDULED CASTES SUB PLAN (SCSP)-2012-13  
Scheme-wise Divisible Outlay and Expenditure**

(₹ Lac)

Scheme Code	Sub-head/Scheme	11th Five Year SCSP (2007-12)	SCSP Actual Expenditure 2007-11	SCSP 2011-12			12th Plan (2012-17) Agreed		Annual Plan 2012-13	SCSP 2012-13	
				Approved Outlay	Revised Outlay	Actual Expenditure	Plan Outlay	SCSP Outlay	Approved Outlay	Approved Outlay	Capital Content out of Col.11
1	2	3	4	5	6	7	8	9	10	11	12
	<b>Horticulture</b>										
HORT-01/05	State Share of National Horticulture Mission(85:15)(CS : Direct release)	565.00	22.75	0.00	144.00	0.00	8000.00	1280.00	2025.00	304.00	0.00
HORT-03/01	Diversification of Agriculture through Development of Horticulture	200.00	30.83	25.00	15.00	2.40	3000.00	150.00	500.00	25.00	0.00
HORT-05/03	Transmission of Technology & Training in Horticulture Practices	0.00	0.00	2.00	2.00	0.34	250.00	12.50	40.00	2.00	0.00
HORT-06/06	Strengthening of Citrus Estates	0.00	0.00	25.00	0.00	0.00	5000.00	250.00	1000.00	50.00	0.00
	<b>Dropped Scheme</b>										
HORT-4	Pilot Project for Development of Mulberry Sericulture in Gurdaspur (50:50)	25.00	0.00	0.00	0.00	0.00	0.00	0.00	0.00	0.00	0.00
	<b>Total</b>	<b>4462.00</b>	<b>2304.19</b>	<b>691.50</b>	<b>908.46</b>	<b>362.53</b>	<b>87951.00</b>	<b>5359.17</b>	<b>20146.00</b>	<b>1231.00</b>	<b>25.00</b>
	<b>SOIL AND WATER CONSERVATION</b>										
SWC-01/01	Macro Management-Work plan for Soil Conservation (90:10)	150.00	41.15	10.00	6.70	0.00	500.00	50.00	100.00	10.00	0.00
SWC-02/02	National Mission on Micro Irrigation (80:20)	50.00	55.49	37.50	37.50	0.00	2500.00	400.00	500.00	80.00	0.00
SWC-03/09	Assistance to farmers in Under Ground Pipe System (UGPS) for Promotion of On-Farm Water Conservation (ACA) (2010-11)	0.00	0.00	150.00	150.00	0.00	7500.00	750.00	1500.00	150.00	0.00
SWC-04/02(ii)	Project for promotion of Micro Irrigation in the Punjab (RIDF-XVI) (NABARD) (95:5)	0.00	27.72	100.00	98.50	0.00	2000.00	320.00	1000.00	160.00	0.00
SWC-05/02(i)	Project for promotion of Micro Irrigation in the Punjab (RIDF-XIII) (NABARD) (95:5)	0.00	41.00	0.00	0.00	0.00	85.00	13.60	85.00	13.60	0.00

**STATEMENT - V**

**SCHEDULED CASTES SUB PLAN (SCSP)-2012-13  
Scheme-wise Divisible Outlay and Expenditure**

(₹ Lac)

Scheme Code	Sub-head/Scheme	11th Five Year SCSP (2007-12)	SCSP Actual Expenditure 2007-11	SCSP 2011-12			12th Plan (2012-17) Agreed		Annual Plan 2012-13	SCSP 2012-13	
				Approved Outlay	Revised Outlay	Actual Expenditure	Plan Outlay	SCSP Outlay	Approved Outlay	Approved Outlay	Capital Content out of Col.11
1	2	3	4	5	6	7	8	9	10	11	12
SWC-06/05	Soil & Water Conservation on Watershed basis in Kandi non project areas	150.00	84.95	15.00	15.00	15.00	750.00	75.00	150.00	15.00	0.00
SWC-08/07	Scheme for Rainwater Harvesting in the State	0.00	35.00	20.00	20.00	20.00	1000.00	100.00	200.00	20.00	0.00
	<b>New Scheme</b>										
SWC-10	Project for judicious use of available water and harvesting of rain water for enhancing irrigation potential in Punjab State (NABARD) (95:5) (RIDF XVII)	0.00	0.00	0.00	0.00	0.00	12000.00	1200.00	4800.00	480.00	0.00
	<b>Dropped Scheme</b>										
SWC-3	Scheme for Special Problematic and Degraded land in the State(100%)(TDET)	50.00	2.40	0.00	0.00	0.00	0.00	0.00	0.00	0.00	0.00
	<b>Total</b>	<b>400.00</b>	<b>287.71</b>	<b>332.50</b>	<b>327.70</b>	<b>35.00</b>	<b>26335.00</b>	<b>2908.60</b>	<b>8335.00</b>	<b>928.60</b>	<b>0.00</b>
	<b>ANIMAL HUSBANDRY</b>										
AH-01/02	Assistance to States for control of Animal diseases - Creation of disease free zone (75:25)	150.00	99.20	38.00	15.00	0.45	450.00	135.00	125.00	37.50	0.00
AH-04/25	Establishment and strengthening of Existing Vety. Hospitals & Dispensaries (75:25)	0.00	0.00	27.00	17.00	0.00	1500.00	150.00	300.00	30.00	30.00
AH-06/24	Renovation and Upgradation of Vety. Institutions in the State (ACA 2010-11)	0.00	0.00	0.00	0.00	0.00	2000.00	600.00	2000.00	600.00	600.00
AH-07/23	Upgradation of Veterinary institutions in the State under RIDF (NABARD)	0.00	0.00	0.00	0.00	0.00	2500.00	750.00	1300.00	390.00	390.00

**STATEMENT - V**

**SCHEDULED CASTES SUB PLAN (SCSP)-2012-13**

**Scheme-wise Divisible Outlay and Expenditure**

(₹ Lac)

Scheme Code	Sub-head/Scheme	11th Five Year SCSP (2007-12)	SCSP Actual Expenditure 2007-11	SCSP 2011-12			12th Plan (2012-17) Agreed		Annual Plan 2012-13	SCSP 2012-13	
				Approved Outlay	Revised Outlay	Actual Expenditure	Plan Outlay	SCSP Outlay	Approved Outlay	Approved Outlay	Capital Content out of Col.11
1	2	3	4	5	6	7	8	9	10	11	12
AH-08/28	Construction of Civil Infrastructure for Guru Angad Dev Vety. and Animal Science University (GADVASU)- (NABARD assisted)	0.00	0.00	0.00	80.00	0.00	4000.00	1000.00	1600.00	400.00	400.00
AH-09/20	Setting up of new Polyclinics and Strengthening of Vety. Institutions in the State under RIDF-XIV Project (NABARD) (90:10)	0.00	206.00	420.00	0.00	0.00	1500.00	450.00	600.00	180.00	18.00
AH-10/09	Upgradation and Strengthening of existing Veterinary institutions by providing infrastructure & equipment and construction of new Vety. Polyclinics under RIDF- XIII Project (NABARD) (80:20)	0.00	14.00	13.00	0.00	0.00	100.00	0.00	20.00	0.00	0.00
AH-11/06	Plan Assistance to Shri Guru Angad Dev Veterinary and Animal Sciences University (GADVASU) at Ludhiana	900.00	422.00	200.00	100.00	87.70	11500.00	2875.00	2300.00	575.00	0.00
AH-12/08	Development of Piggery Sector in the State	75.00	0.00	30.00	15.00	1.36	250.00	50.00	50.00	10.00	2.00
AH-13/13	Animal Husbandry extension and training programme	0.00	0.00	5.00	2.50	2.00	1100.00	88.00	220.00	18.00	0.00
AH-14/15	Development of other live-stock like poultry, goat, sheep and turkey etc. in the State	0.00	0.00	21.00	10.50	0.00	300.00	90.00	50.00	15.00	0.00
AH-15/17	Development of fodder resources and its processing	0.00	0.00	10.00	5.00	0.00	300.00	90.00	60.00	18.00	3.00
AH-16/05	Setting up of new and strengthening of existing Veterinary Poly-clinics in the State (ACA-2006-07)	100.00	6.00	0.00	0.00	0.00	1.00	0.00	1.00	0.00	0.00

**STATEMENT - V**

**SCHEDULED CASTES SUB PLAN (SCSP)-2012-13  
Scheme-wise Divisible Outlay and Expenditure**

(₹ Lac)

Scheme Code	Sub-head/Scheme	11th Five Year SCSP (2007-12)	SCSP Actual Expenditure 2007-11	SCSP 2011-12			12th Plan (2012-17) Agreed		Annual Plan 2012-13	SCSP 2012-13	
				Approved Outlay	Revised Outlay	Actual Expenditure	Plan Outlay	SCSP Outlay	Approved Outlay	Approved Outlay	Capital Content out of Col.11
1	2	3	4	5	6	7	8	9	10	11	12
	<b>New Scheme</b>										
AH-17	Grant-in-aid to Animal Welfare Board of Punjab	0.00	0.00	0.00	0.00	0.00	2500.00	250.00	500.00	50.00	0.00
	<b>Dropped Scheme</b>										
AH-7	Punjab State Animal Health Institute and Mobile Animal Health Care units	85.00	0.00	0.00	0.00	0.00	0.00	0.00	0.00	0.00	0.00
	<b>Total</b>	<b>1310.00</b>	<b>747.20</b>	<b>764.00</b>	<b>245.00</b>	<b>91.51</b>	<b>28001.00</b>	<b>6528.00</b>	<b>9126.00</b>	<b>2323.50</b>	<b>1443.00</b>
	<b>DAIRY DEVELOPMENT</b>										
DD-01/01	Strengthening of Infrastructure for quality and Clean Milk Production (75:25)	0.00	6.76	30.00	30.00	0.00	3000.00	1000.00	600.00	200.00	0.00
DD-02/03	Strengthening of Punjab Dairy Development Board	1000.00	200.00	200.00	100.00	0.00	10000.00	3300.00	1400.00	462.00	231.00
	<b>New Scheme</b>										
DD-03	Provision of essential staff for remaining districts	0.00	0.00	0.00	0.00	0.00	3000.00	600.00	521.00	87.27	0.00
	<b>Dropped Scheme</b>										
DD-02	Landless Dairy Farming for Weaker Sections	480.00	0.00	80.00	0.00	0.00	0.00	0.00	0.00	0.00	0.00
	<b>Total</b>	<b>1480.00</b>	<b>206.76</b>	<b>310.00</b>	<b>130.00</b>	<b>0.00</b>	<b>16000.00</b>	<b>4900.00</b>	<b>2521.00</b>	<b>749.27</b>	<b>231.00</b>
	<b>FISHERIES</b>										
FH-01/02	Assistance to Fish Farmers Development Agencies in the State (75:25)	100.00	0.00	10.00	10.00	0.00	254.00	25.40	52.00	5.20	0.00
FH-02/01	National scheme for Welfare of fishermen/Fisheries training & extension (80:20)	4.85	0.00	1.28	1.28	0.00	7.75	0.00	1.55	0.00	0.00
FH-03/04	Development of fisheries in the State	17.50	0.00	7.00	7.00	0.00	3863.00	386.30	1000.00	100.00	30.00

**STATEMENT - V**

**SCHEDULED CASTES SUB PLAN (SCSP)-2012-13**

**Scheme-wise Divisible Outlay and Expenditure**

(₹ Lac)

Scheme Code	Sub-head/Scheme	11th Five Year SCSP (2007-12)	SCSP Actual Expenditure 2007-11	SCSP 2011-12			12th Plan (2012-17) Agreed		Annual Plan 2012-13	SCSP 2012-13	
				Approved Outlay	Revised Outlay	Actual Expenditure	Plan Outlay	SCSP Outlay	Approved Outlay	Approved Outlay	Capital Content out of Col.11
1	2	3	4	5	6	7	8	9	10	11	12
FH-04/10	Assistance to Guru Angad Dev Veterinary and Animal Sciences University (GADVASU) to establish the college of fisheries at Ludhiana	0.00	0.00	30.00	30.00	0.00	1.00	0.00	1.00	0.00	0.00
	<b>Total</b>	<b>122.35</b>	<b>0.00</b>	<b>48.28</b>	<b>48.28</b>	<b>0.00</b>	<b>4125.75</b>	<b>411.70</b>	<b>1054.55</b>	<b>105.20</b>	<b>30.00</b>
	<b>CO-OPERATION</b>										
CN-01/02	Financial Assistance to Dairy Cooperatives to meet out their losses (50:50)	2500.00	217.50	125.00	62.50	0.00	3828.44	957.11	500.00	125.00	0.00
CN-02/03	Financial Assistance to Dairy Cooperatives for (i) Providing Milking Parlour to the Commercial Dairy Farms and (ii) Providing Milking Machines and other equipments to exclusive Women Dairy Cooperative Societies	150.00	0.00	25.00	12.50	0.00	500.00	125.00	100.00	25.00	0.00
CN-03/05	Financial Assistance to Dairy Cooperatives for making Silage pits for Progressive Dairy Farms and Milk Producers in the State	0.00	0.00	25.00	12.50	0.00	500.00	125.00	100.00	25.00	0.00
	<b>Dropped Schemes</b>										
CN-01	Assistance to Apex & Primary Handloom Workshop Coop. Societies under Deen Dayal Hath Kargha Protsahan Yojna (50:50)	45.00	0.00	0.00	0.00	0.00	0.00	0.00	0.00	0.00	0.00
CN-06	Empowerment and Revival of Women Cooperative Societies especially in Border Areas	0.00	0.00	12.50	0.00	0.00	0.00	0.00	0.00	0.00	0.00
	<b>Total</b>	<b>2695.00</b>	<b>217.50</b>	<b>187.50</b>	<b>87.50</b>	<b>0.00</b>	<b>4828.44</b>	<b>1207.11</b>	<b>700.00</b>	<b>175.00</b>	<b>0.00</b>

**STATEMENT - V**

**SCHEDULED CASTES SUB PLAN (SCSP)-2012-13  
Scheme-wise Divisible Outlay and Expenditure**

(₹ Lac)

Scheme Code	Sub-head/Scheme	11th Five Year SCSP (2007-12)	SCSP Actual Expenditure 2007-11	SCSP 2011-12			12th Plan (2012-17) Agreed		Annual Plan 2012-13	SCSP 2012-13	
				Approved Outlay	Revised Outlay	Actual Expenditure	Plan Outlay	SCSP Outlay	Approved Outlay	Approved Outlay	Capital Content out of Col.11
1	2	3	4	5	6	7	8	9	10	11	12
	<b>RURAL DEVELOPMENT</b>										
<b>A</b>	<b>Special Programme for Rural Development</b>										
	<b>District Level Schemes</b>										
RDS(D)-01	Swaran Jayanti Gram Swa-Rozgar Yojna (75:25)	1500.00	1624.76	264.00	264.00	285.42	3080.00	1848.00	484.00	290.40	0.00
RDS(D)-03	Backward Regions Grant Fund (100% GOI funded)	0.00	354.73	500.00	720.00	239.00	25000.00	7500.00	1780.00	534.00	501.96
RDS(D)-04/ RDS(D)-01(i)	Setting up of rural Haats (75:25)	0.00	0.00	60.00	60.00	1.69	1100.00	330.00	220.00	66.00	0.00
	<b>New Schemes</b>										
RDS(D)-08	National Rural Livelihood Mission (NRLM) (CS:SS) (75:25)	0.00	0.00	0.00	0.00	0.00	100000.00	50000.00	3000.00	1500.00	0.00
RDS(D)-09	Mahila Kissan Shasaktikaran Pariyojana MKSP(CS:SS) (75:25)	0.00	0.00	0.00	0.00	0.00	589.17	29.29	140.80	2.00	0.00
	<b>Sub-Total (A)</b>	<b>1500.00</b>	<b>1979.49</b>	<b>824.00</b>	<b>1044.00</b>	<b>526.11</b>	<b>129769.17</b>	<b>59707.29</b>	<b>5624.80</b>	<b>2392.40</b>	<b>501.96</b>
<b>B</b>	<b>Rural Employment</b>										
	<b>State Level Schemes</b>										
RDE(S)-01/ RDE(S)-02	Mahatma Gandhi National Rural Employment Guarantee Scheme (90:10)	48000.00	2790.39	2400.00	1600.00	1559.21	66000.00	52800.00	3300.00	2640.00	0.00
	<b>Dropped Scheme</b>										
RDE(S)-01	Rural shelter (Gramin Awaas) under PMGY	271.45	124.83	0.00	0.00	0.00	0.00	0.00	0.00	0.00	0.00
	<b>District Level Schemes</b>										
RDE(D)-01	Indira Awaas Yojana (75:25)	5200.00	6418.60	1600.00	1600.00	1166.50	7700.00	6160.00	2200.00	1760.00	1760.00
	<b>Dropped Schemes</b>										
RDE(D)-02	Sampoorn Grameen Rozgar Yojna (75:25)	6000.00	3129.54	0.00	0.00	0.00	0.00	0.00	0.00	0.00	0.00

**STATEMENT - V**

**SCHEDULED CASTES SUB PLAN (SCSP)-2012-13  
Scheme-wise Divisible Outlay and Expenditure**

(₹ Lac)

Scheme Code	Sub-head/Scheme	11th Five Year SCSP (2007-12)	SCSP Actual Expenditure 2007-11	SCSP 2011-12			12th Plan (2012-17) Agreed		Annual Plan 2012-13	SCSP 2012-13	
				Approved Outlay	Revised Outlay	Actual Expenditure	Plan Outlay	SCSP Outlay	Approved Outlay	Approved Outlay	Capital Content out of Col.11
1	2	3	4	5	6	7	8	9	10	11	12
RDE(D)-02(i)	Payment of VAT on wheat provided by GOI under Sampooran Grameen Rozgar Yojna	1250.00	0.00	0.00	0.00	0.00	0.00	0.00	0.00	0.00	0.00
	<b>Sub-Total (B)</b>	<b>60721.45</b>	<b>12463.36</b>	<b>4000.00</b>	<b>3200.00</b>	<b>2725.71</b>	<b>73700.00</b>	<b>58960.00</b>	<b>5500.00</b>	<b>4400.00</b>	<b>1760.00</b>
<b>C</b>	<b>Other Rural Development Programme</b>										
RDO(S)-01/ RDO-1	Training of Panches and Sarpanches in the State (75:25)	75.00	59.57	0.00	30.00	35.74	0.00	0.00	0.00	0.00	0.00
RDO(S)-02/ RDO(S)-03	Grant for Strengthening of Infrastructural & Institutional Works (Discretionary grant of Hon'ble CM)	6000.00	863.36	300.00	450.00	378.65	5000.00	1500.00	1000.00	300.00	300.00
RDO(S)-03/ RDO(S)-04	Grants Recommended by 12 <sup>th</sup> Finance Commission for Panchayati Raj Institutions	7776.00	6520.00	0.00	0.00	0.00	0.00	0.00	0.00	0.00	0.00
RDO(S)-05	Contribution to Village Development Fund out of grant-in-aid recommended by State Finance Commission for Panchayati Raj Institutions	400.00	23.60	0.00	0.00	0.00	0.10	0.00	0.00	0.00	0.00
RDO(S)-06/ RDO(S)-07	Environmental Improvement of SC Basties/Villages with Stress on Sanitation	2000.00	1999.89	0.00	0.00	0.00	0.10	0.10	0.10	0.10	0.10
RDO(S)-07/ RDO(S)-09	Construction/brick paving of passages/drains in Villages/Dhanies	0.00	0.00	6200.00	1550.00	930.00	100000.00	30000.00	5000.00	1500.00	1500.00
RDO(S)-08/ RDO(S)-10	Modernization and improvement of SC villages having more than 50% SC population	0.00	185.20	500.00	100.00	0.00	2500.00	2500.00	200.00	200.00	200.00

**STATEMENT - V**

**SCHEDULED CASTES SUB PLAN (SCSP)-2012-13  
Scheme-wise Divisible Outlay and Expenditure**

(₹ Lac)

Scheme Code	Sub-head/Scheme	11th Five Year SCSP (2007-12)	SCSP Actual Expenditure 2007-11	SCSP 2011-12			12th Plan (2012-17) Agreed		Annual Plan 2012-13	SCSP 2012-13	
				Approved Outlay	Revised Outlay	Actual Expenditure	Plan Outlay	SCSP Outlay	Approved Outlay	Approved Outlay	Capital Content out of Col.11
1	2	3	4	5	6	7	8	9	10	11	12
RDO(S)-10/ RDO(S)-12	Upgradation/Repair of subsidiary health centres of Zila Parishads (ACA 2010-11)	0.00	0.00	0.00	0.00	0.00	5000.00	1500.00	1201.00	360.30	360.30
RDO(S)-11/ RDO(S)-13	Construction of Panchayat ghars at Gram Panchayat Level under Rashtriya Gram Swaraj Yozna (75:25)	0.00	0.00	0.00	0.00	0.00	10000.00	3000.00	500.00	150.00	150.00
RDO(S)-12/ RDO(S)-14	Construction of toilets in the rural areas (NABARD)	0.00	0.00	14300.00	2652.00	0.00	24000.00	14400.00	10000.00	6000.00	6000.00
RDO(S)-13/ RDO(S)-15	Training of elected representatives and functionaries of PRI under Rashtriya Gram Swaraj Yojana (75:25)	0.00	0.00	0.00	0.00	0.00	200.00	24.00	50.00	6.00	0.00
RDO(S)-15/ RDO(S)-2	Issue of Yellow Cards for identification of Weaker Sections	75.00	0.00	0.00	0.00	0.00	20.00	0.00	0.00	0.00	0.00
	<b>Dropped Schemes</b>										
RDO-02	Total Rural Sanitation Programme/ campaign (60:20:20) (CS: State:Bene.)	500.00	0.00	0.00	0.00	0.00	0.00	0.00	0.00	0.00	0.00
RDO(S)-06	For incomplete sewerage systems in villages	300.00	0.00	0.00	0.00	0.00	0.00	0.00	0.00	0.00	0.00
	<b>District Level Schemes</b>										
RDO(D)-01	Construction of Toilets in Villages (ACA 2009-10 and 2010-11)	20000.00	0.00	0.00	5785.00	2670.00	0.10	0.00	0.00	0.00	0.00
RDO(D)-02	Improvement/Cleaning of Village Ponds	7500.00	21.00	0.00	0.00	0.00	500.00	150.00	100.00	30.00	30.00
	<b>New Schemes</b>										
RDO(D)-04	Encouragement and improvement of Mahila Mandals for construction of buildings	0.00	0.00	0.00	0.00	0.00	25000.00	7500.00	500.00	150.00	150.00
RDO(D)-05	Levelling of Panchayat Lands	0.00	0.00	0.00	0.00	0.00	1000.00	300.00	100.00	30.00	30.00
	<b>Sub-Total (C)</b>	<b>44626.00</b>	<b>9672.62</b>	<b>21300.00</b>	<b>10567.00</b>	<b>4014.39</b>	<b>173220.30</b>	<b>60874.10</b>	<b>18651.10</b>	<b>8726.40</b>	<b>8720.40</b>
	<b>Total (A+B+C)</b>	<b>106847.45</b>	<b>24115.47</b>	<b>26124.00</b>	<b>14811.00</b>	<b>7266.21</b>	<b>376689.47</b>	<b>179541.39</b>	<b>29775.90</b>	<b>15518.80</b>	<b>10982.36</b>



**STATEMENT - V**

**SCHEDULED CASTES SUB PLAN (SCSP)-2012-13  
Scheme-wise Divisible Outlay and Expenditure**

(₹ Lac)

Scheme Code	Sub-head/Scheme	11th Five Year SCSP (2007-12)	SCSP Actual Expenditure 2007-11	SCSP 2011-12			12th Plan (2012-17) Agreed		Annual Plan 2012-13	SCSP 2012-13	
				Approved Outlay	Revised Outlay	Actual Expenditure	Plan Outlay	SCSP Outlay	Approved Outlay	Approved Outlay	Capital Content out of Col.11
1	2	3	4	5	6	7	8	9	10	11	12
	<b>IRRIGATION AND FLOOD CONTROL</b>										
<b>A</b>	<b>Major and Medium Irrigation</b>										
IR-01	Extension of Phase-II of Kandi Canal from Hoshiarpur to Balachaur (AIBP) (25:75)	2015.00	527.31	1225.00	500.00	245.50	21000.00	1050.00	4000.00	200.00	200.00
IR-02	Construction of Shahpur Kandi Dam (AIBP)(90:10)	7900.00	302.08	430.00	186.00	127.50	54726.00	2736.30	10000.00	500.00	500.00
IR-03/IR-04	Rehabilitation of Channel of First Patiala Feeder and Kotla Branch (AIBP) (25:75)	1233.00	631.66	100.00	25.00	18.71	293.00	14.65	2000.00	100.00	100.00
IR-04/IR-05	Remodelling of Channels of UBDC System to meet the Revised Water Allowance(AIBP)(25:75)(Completed)	80.00	7.82	0.00	0.00	0.00	0.00	0.00	20.00	1.00	1.00
IR-05/IR-06	Lining of Laduka Distributary System-RIDF XII (95:5)	393.00	58.11	0.00	0.00	0.00	284.03	14.20	140.00	7.00	7.00
IR-07(i)/IR-10(i)	Rehabilitation of Bist Doab Canal System (AIBP) (25:75)	1405.00	0.00	0.00	0.00	0.00	0.00	0.00	1500.00	75.00	75.00
IR-07(ii)/MI-8	Rehabilitation of Bhatinda Branch (AIBP) (25:75)	1750.00	0.00	0.00	0.00	0.00	0.00	0.00	1500.00	75.00	75.00
IR-07(iii)/MI-9	Rehabilitation of Sidhwan Branch (AIBP) (25:75)	792.30	27.38	0.00	0.00	0.00	0.00	0.00	1500.00	75.00	75.00
IR-07(iv)/MI-10	Rehabilitation of Abohar Branch (AIBP) (25:75)	0.00	0.00	0.00	0.00	0.00	0.00	0.00	1500.00	75.00	75.00
IR-08/IR-11	Completion of Residual Works and Safety Related Works of Ranjit Sagar Dam	2000.00	10.46	5.00	5.00	0.00	5475.00	273.75	100.00	5.00	5.00
IR-09/IR-12	Lining of Channels Phase-1 (Land compensation liabilities)	0.00	0.00	2.50	3.45	3.45	0.00	0.00	0.00	0.00	0.00
IR-10/IR-13	Side-lining of Ghaggar Branch RD 0-172000 RIDF XV (95:5)	0.00	0.00	0.00	0.00	0.00	0.00	0.00	1803.00	90.15	90.15

**STATEMENT - V**

**SCHEDULED CASTES SUB PLAN (SCSP)-2012-13  
Scheme-wise Divisible Outlay and Expenditure**

(₹ Lac)

Scheme Code	Sub-head/Scheme	11th Five Year SCSP (2007-12)	SCSP Actual Expenditure 2007-11	SCSP 2011-12			12th Plan (2012-17) Agreed		Annual Plan 2012-13	SCSP 2012-13	
				Approved Outlay	Revised Outlay	Actual Expenditure	Plan Outlay	SCSP Outlay	Approved Outlay	Approved Outlay	Capital Content out of Col.11
1	2	3	4	5	6	7	8	9	10	11	12
IR-11/IR-14	Project for relining of Sirhind Feeder from RD 119700 to 447927 (AIBP) (25:75)	0.00	0.00	0.00	0.00	0.00	25000.00	1250.00	4000.00	200.00	200.00
IR-12/IR-15	Project for relining of Rajasthan Feeder from RD 179000 to 496000 (AIBP) (90:10) (GOI:Rajasthan)	0.00	0.00	0.00	0.00	0.00	70000.00	3500.00	8000.00	400.00	400.00
IR-13/IR-16	Public Works Information Management System (PWIMS) in the Irrigation Department	0.00	0.00	6.00	6.00	0.00	520.00	26.00	120.00	6.00	6.00
	<b>Dropped Scheme</b>										
IR-7	Raising Capacity of Main Branch Canal from RD 18300 to 239000-RIDF-X (95:5)	35.00	3.13	0.00	0.00	0.00	0.00	0.00	0.00	0.00	0.00
	<b>Sub Total (A)</b>	<b>17603.30</b>	<b>1567.95</b>	<b>1768.50</b>	<b>725.45</b>	<b>395.16</b>	<b>177298.03</b>	<b>8864.90</b>	<b>36183.00</b>	<b>1809.15</b>	<b>1809.15</b>
<b>B</b>	<b>Minor Irrigation</b>										
MI-01	Converting Banur canal from Non Perennial to Perennial-RIDF-XII (95:5)	545.00	244.82	100.00	0.00	0.00	2144.00	214.40	2000.00	200.00	200.00
MI-02	Tubewells and other Schemes for Deep Tubewells in Kandi Area.- RIDF-X (95:5) (Completed)	1268.00	451.48	10.00	25.00	15.04	0.00	0.00	0.00	0.00	0.00
MI-03	Construction of Low Dam in Kandi Area (Thana)- RIDF-X (95:5)	70.00	11.19	0.00	0.00	0.00	0.00	0.00	0.00	0.00	0.00
MI-04/MI-02(i)	Installation of 280 deep Tubewells in Kandi Area (RIDF-XV) (95:5)	0.00	105.17	200.00	300.00	236.04	0.00	0.00	3000.00	150.00	150.00
MI-05/MI-03(i)	Construction of new 9 low Dams RIDF-XIII (95:5) (Salary)	0.00	361.74	0.00	0.00	0.00	30000.00	1500.00	1000.00	50.00	50.00
MI-07/MI-11	Artificial recharge to augment declining ground water resources (RIDF-XIII) (95:5)	0.00	0.00	0.00	0.00	0.00	1100.00	55.00	600.00	30.00	30.00

**STATEMENT - V**

**SCHEDULED CASTES SUB PLAN (SCSP)-2012-13  
Scheme-wise Divisible Outlay and Expenditure**

(₹ Lac)

Scheme Code	Sub-head/Scheme	11th Five Year SCSP (2007-12)	SCSP Actual Expenditure 2007-11	SCSP 2011-12			12th Plan (2012-17) Agreed		Annual Plan 2012-13	SCSP 2012-13	
				Approved Outlay	Revised Outlay	Actual Expenditure	Plan Outlay	SCSP Outlay	Approved Outlay	Approved Outlay	Capital Content out of Col.11
1	2	3	4	5	6	7	8	9	10	11	12
MI-08/MI-12	Remodelling/ Construction of Distributaries/ minors - 13th Finance Commission	550.00	846.73	250.00	450.00	319.64	50000.00	2500.00	5000.00	250.00	250.00
MI-09/MI-13	Integrated Utilisation of Water Resources (W+S)	0.00	0.00	35.00	43.00	39.98	6100.00	305.00	380.00	19.00	19.00
MI-10/MI-14	Replacement/Renovation of Existing Tubewells	400.00	24.54	10.00	5.00	0.00	600.00	30.00	100.00	5.00	5.00
MI-11/MI-16	Lining/Construction of Channels and Distributaries RIDF-XIV (95:5)	0.00	0.00	32.50	10.00	5.90	0.00	0.00	0.00	0.00	0.00
	<b>Dropped Schemes</b>										
MI-04	Lining of Dehlon Distributary system-RIDF XII (95:5)	66.00	3.52	0.00	0.00	0.00	0.00	0.00	0.00	0.00	0.00
MI-05	Lining of Pakhowal Distributary System RIDF-XII (95:5)	115.00	5.87	0.00	0.00	0.00	0.00	0.00	0.00	0.00	0.00
MI-06	Lining of Distributaries (Mamdot) in the State-RIDF- IX, X and XI-(Back log) (95:5) (Completed)	0.00	0.00	5.00	0.00	0.00	0.00	0.00	0.00	0.00	0.00
	<b>Sub Total (B)</b>	<b>3014.00</b>	<b>2055.06</b>	<b>642.50</b>	<b>833.00</b>	<b>616.60</b>	<b>89944.00</b>	<b>4604.40</b>	<b>12080.00</b>	<b>704.00</b>	<b>704.00</b>
<b>C</b>	<b>Command Area Development and Water Management Programme</b>										
CAD-01	Construction of field Channels on UBDC system (AIBP)(50:40:10)	964.00	363.96	400.00	200.00	49.23	26361.92	2636.19	3000.00	300.00	300.00
CAD-02/ CAD-03	Construction of field Channels on Eastern Canal System (AIBP)(50:40:10)	73.00	169.51	0.00	0.00	0.00	0.00	0.00	0.00	0.00	0.00
CAD-03/ CAD-05	Construction of Field Channels on Sidhwan Canal System (AIBP) (50:40:10)	200.00	0.00	0.00	0.00	0.00	20000.00	2000.00	0.00	0.00	0.00

**STATEMENT - V**

**SCHEDULED CASTES SUB PLAN (SCSP)-2012-13  
Scheme-wise Divisible Outlay and Expenditure**

(₹ Lac)

Scheme Code	Sub-head/Scheme	11th Five Year SCSP (2007-12)	SCSP Actual Expenditure 2007-11	SCSP 2011-12			12th Plan (2012-17) Agreed		Annual Plan 2012-13	SCSP 2012-13	
				Approved Outlay	Revised Outlay	Actual Expenditure	Plan Outlay	SCSP Outlay	Approved Outlay	Approved Outlay	Capital Content out of Col.11
1	2	3	4	5	6	7	8	9	10	11	12
CAD-04/ CAD-06	Construction of Field Channels on Sirhind Feeder Phase-II Canal System (AIBP) (RIDF-XIII) (50:40:10)	800.00	956.18	1000.00	500.00	61.17	35521.36	3552.14	10000.00	1000.00	1000.00
CAD-05/ CAD-07	Construction of Field Channels on Bathinda Branch Phase-II Canal System(AIBP)(50:40:10)	400.00	766.27	1000.00	400.00	17.92	15245.25	1524.53	5000.00	500.00	500.00
CAD-06/ CAD-08	Lining of water courses of Abohar branch(U) Canal system in Faridkot District (RIDF-XV) (95:5)	0.00	174.15	100.00	80.00	52.52	12238.00	1223.80	10000.00	1000.00	1000.00
CAD-07/ CAD-09	Lining of water courses on Bhakra Main Branch (BMB) canal system RIDF-XVI (95:5)	0.00	0.00	50.00	200.00	18.14	8940.00	894.00	2000.00	200.00	200.00
	<b>Dropped Schemes</b>										
CAD-02	Construction of field Channels on Kotla Canal System (AIBP)(50:40:10)	160.00	360.30	0.00	0.00	0.00	0.00	0.00	0.00	0.00	0.00
CAD-04	Construction of Field Channels on Abohar Canal System (AIBP) (50:40:10)	200.00	0.00	0.00	0.00	0.00	0.00	0.00	0.00	0.00	0.00
	<b>Sub Total (C)</b>	<b>2797.00</b>	<b>2790.37</b>	<b>2550.00</b>	<b>1380.00</b>	<b>198.98</b>	<b>118306.53</b>	<b>11830.66</b>	<b>30000.00</b>	<b>3000.00</b>	<b>3000.00</b>
<b>D</b>	<b>Flood Control and Anti-waterlogging</b>										
FC-01/FC-02	Const. of Embankments and Widening of River Ghaggar from Khanauri to Karail in District Sangrur (RIDF-XII) (95:5)	848.00	225.58	100.00	20.00	0.00	500.00	25.00	100.00	5.00	5.00
FC-02/FC-05	Project for Anti-waterlogging/ Drainage and Flood Control Works (RIDF-XIII) (95:5)	0.00	105.61	10.00	5.00	6.81	100.00	5.00	100.00	5.00	5.00
FC-04/FC-08	Flood Control and Drainage Scheme (Salary)	500.00	338.28	0.00	0.00	0.00	0.00	0.00	0.00	0.00	0.00

**STATEMENT - V**

**SCHEDULED CASTES SUB PLAN (SCSP)-2012-13  
Scheme-wise Divisible Outlay and Expenditure**

(₹ Lac)

Scheme Code	Sub-head/Scheme	11th Five Year SCSP (2007-12)	SCSP Actual Expenditure 2007-11	SCSP 2011-12			12th Plan (2012-17) Agreed		Annual Plan 2012-13	SCSP 2012-13	
				Approved Outlay	Revised Outlay	Actual Expenditure	Plan Outlay	SCSP Outlay	Approved Outlay	Approved Outlay	Capital Content out of Col.11
1	2	3	4	5	6	7	8	9	10	11	12
FC-06/FC-11	Canalization of Sakki/Kiran Nallah (CSS) (75:25)-(FMP)	0.00	0.00	75.00	50.00	30.10	10000.00	500.00	2700.00	135.00	135.00
FC-07/FC-12	Investment clearance for Flood Protection works in the State (FMP)(75:25)	0.00	0.00	75.00	63.70	59.84	27000.00	1350.00	1500.00	75.00	75.00
FC-08/FC-13	Link Drains/Water logging, Flood Control and Drainage works in the State - RIDF-XIV (95:5)	0.00	0.00	75.00	25.00	4.62	3822.00	191.10	500.00	25.00	25.00
FC-09/FC-15	Construction of Flood Protection works along river Ujh, District Gurdaspur (FMP) (75:25)	0.00	0.00	0.00	0.00	0.00	500.00	25.00	500.00	25.00	25.00
FC-10/FC-14	Measures to address the problem of water logging in the State-13th Finance Commission	0.00	0.00	250.00	250.00	0.00	20000.00	1000.00	5000.00	250.00	250.00
	<b>Dropped Schemes</b>										
FC-09	Construction of bridges on River Ghaggar from Villages Karail to Handa and Moonak to Tohana Roads	75.00	40.68	10.00	0.00	0.00	0.00	0.00	0.00	0.00	0.00
FC-09(i)	Construction of 3 Nos. Bridges on Kasur Nallah	0.00	0.00	7.50	0.00	0.00	0.00	0.00	0.00	0.00	0.00
	<b>Sub Total (D)</b>	<b>1423.00</b>	<b>710.15</b>	<b>602.50</b>	<b>413.70</b>	<b>101.37</b>	<b>61922.00</b>	<b>3096.10</b>	<b>10400.00</b>	<b>520.00</b>	<b>520.00</b>
	<b>Total (A+B+C+D)</b>	<b>24837.30</b>	<b>7123.53</b>	<b>5563.50</b>	<b>3352.15</b>	<b>1312.11</b>	<b>447470.56</b>	<b>28396.06</b>	<b>88663.00</b>	<b>6033.15</b>	<b>6033.15</b>
	<b>POWER</b>										
PP-01	Transmission System	108914.80	24149.22	33989.00	22528.77	9936.95	577705.25	118687.97	109541.05	31105.00	31105.00
PP-01(i)	Work relating to restructured accelerated power development and reforms programme (R-APDRP)	0.00	0.00	13575.00	2032.49	1173.28	268000.00	65769.46	68000.00	20168.71	20168.71
PP-01(ii)	Rajiv Gandhi Gramin Viduti Karan Yojna (GOI:PSEB) (90:10)	2365.60	0.00	0.00	0.00	0.00	2500.00	674.00	2500.00	674.00	674.00

**STATEMENT - V**

**SCHEDULED CASTES SUB PLAN (SCSP)-2012-13  
Scheme-wise Divisible Outlay and Expenditure**

(₹ Lac)

Scheme Code	Sub-head/Scheme	11th Five Year SCSP (2007-12)	SCSP Actual Expenditure 2007-11	SCSP 2011-12			12th Plan (2012-17) Agreed		Annual Plan 2012-13	SCSP 2012-13	
				Approved Outlay	Revised Outlay	Actual Expenditure	Plan Outlay	SCSP Outlay	Approved Outlay	Approved Outlay	Capital Content out of Col.11
1	2	3	4	5	6	7	8	9	10	11	12
PP-02	Generation										
PP-02(i)	Renovation and Modernization of GNDTP unit-III & IV based on Residual Life Assessment (RLA) Study (Phase-II) Bathinda	6090.00	9393.98	5050.00	2246.06	1228.29	17700.00	6252.38	11700.00	3154.32	3154.32
PP-02(ii)	GHTP Stage-II Lehra Mohabat (2x250MW)	14310.50		534.00	699.65	250.22	2215.00	597.16	2215.00	597.16	597.16
PP-02(iii)	Mukerian Hydro Electric Project-II (18 MW)	1012.90		1309.00	660.56	87.02	9000.00	2426.40	6500.00	1752.40	1752.40
PP-02(iv)	Renovation and Modernization of GGSSTP, Ropar Phase-I and II	966.00		1336.00	890.29	470.24	45596.35	12292.78	5614.80	1513.75	1513.75
PP-02(v)	Renovation and Modernization Works at Thermal Plants as per Residual Life Assessment(RLA) Study(Unit-I & II) GNDTP(Bathinda)	840.00		187.00	0.00	0.00	1164.80	314.03	901.80	243.13	243.13
PP-02(vi)	Additional works of GNDTP Bhatinda	0.00		0.00	0.00	0.00	17398.06	4690.52	7024.00	1893.67	1893.67
PP-02(vii)	Renovation and Modernization of Bhakra Power Houses and Associated Works	161.00		2138.00	967.70	436.36	6200.00	1671.52	6200.00	1671.52	1671.52
PP-02(viii)	Shahpur Kandi Dam (HEP 168MW)	39811.00		5723.00	733.49	467.87	205429.00	55383.66	24214.00	5538.09	5538.09
PP-02(ix)	Renovation and modernization of PSEB Hydel Projects	0.00		1582.00	270.57	0.00	13429.00	3620.46	4500.00	1213.20	1213.20
PP-02(x)	Gas based Power plants at Ropar	0.00		2.00	0.00	0.00	0.00	0.00	0.00	0.00	0.00
PP-02(xi)	Gidderbaha Thermal Plant	0.00		0.00	0.00	0.00	0.00	0.00	0.00	0.00	0.00
PP-02(xii)	Renovation and modernization of GHTP Stage-I	0.00		425.00	212.89	7.97	13692.35	3691.46	2089.35	563.29	563.29
PP-02(xiii)	1320 MW State Sector Thermal Project near Mukerian	0.00		0.00	0.00	0.00	591000.00	149333.60	1000.00	269.60	269.60
PP-02(xiv)	Computerisation of Thermal Power Plants	0.00		0.00	0.00	0.00	500.00	134.80	100.00	26.96	26.96
PP-02(xv)	Institute of Power Management Patiala	0.00		0.00	0.00	0.00	1900.00	512.24	1000.00	269.60	269.60

## STATEMENT - V

**SCHEDULED CASTES SUB PLAN (SCSP)-2012-13**  
**Scheme-wise Divisible Outlay and Expenditure**

(₹ Lac)

Scheme Code	Sub-head/Scheme	11th Five Year SCSP (2007-12)	SCSP Actual Expenditure 2007-11	SCSP 2011-12			12th Plan (2012-17) Agreed		Annual Plan 2012-13	SCSP 2012-13	
				Approved Outlay	Revised Outlay	Actual Expenditure	Plan Outlay	SCSP Outlay	Approved Outlay	Approved Outlay	Capital Content out of Col.11
1	2	3	4	5	6	7	8	9	10	11	12
PP-03	Distribution	0.00	11569.50	21897.69	22557.87	13702.06	493950.00	108284.21	76900.00	20235.81	20235.81
PP-04	Maintenance/Strengthening of other schemes (Misc. Works)	0.00	2313.90	267.00	19.36	0.00	0.00	0.00	0.00	0.00	0.00
	<b>Total</b>	<b>174471.80</b>	<b>47426.60</b>	<b>88014.69</b>	<b>53819.70</b>	<b>27760.26</b>	<b>2267379.81</b>	<b>534336.65</b>	<b>330000.00</b>	<b>90890.21</b>	<b>90890.21</b>
	<b>NON-CONVENTIONAL SOURCES OF ENERGY</b>										
NC-03	Solar Photovoltaic Demonstration Programme in Punjab (50:15:35) (CS:SS:Ben) (Direct release)	100.00	20.00	30.00	20.00	0.00	870.00	230.97	113.00	30.00	30.00
NC-09	SPV Water Pumping Programme under Jawahar Lal Nehru Solar Mission (CS:SS:Ben) (30:46:24)	0.00	0.00	133.20	10.00	0.00	1380.00	360.00	276.00	72.00	0.00
	<b>New Scheme</b>										
NC-10	Special Area Demonstration Programme (CS:SS:Ben)(50:25:25)	0.00	0.00	0.00	0.00	0.00	840.00	336.00	100.00	40.00	0.00
	<b>Total</b>	<b>100.00</b>	<b>20.00</b>	<b>163.20</b>	<b>30.00</b>	<b>0.00</b>	<b>3090.00</b>	<b>926.97</b>	<b>489.00</b>	<b>142.00</b>	<b>30.00</b>
	<b>INDUSTRY AND MINERALS</b>										
VSI-07/ VSI-10	Setting up of District Artisan Hatt Centres for providing marketing facilities to the SC Artisans of the State	0.00	0.00	102.30	0.00	0.00	500.00	500.00	100.00	100.00	100.00
VSI-09/ VSI-13	Development of Human Resources in the field of IT/ITES	0.00	0.00	50.00	0.00	0.00	2500.00	625.00	500.00	125.00	31.25
	<b>Total</b>	<b>0.00</b>	<b>0.00</b>	<b>152.30</b>	<b>0.00</b>	<b>0.00</b>	<b>3000.00</b>	<b>1125.00</b>	<b>600.00</b>	<b>225.00</b>	<b>131.25</b>
	<b>ROADS AND BRIDGES</b>										
RB-01	World Bank Scheme for Road Infrastructure (75:25)	14500.00	12254.04	3331.11	1480.00	688.05	42438.00	2122.00	13634.00	682.00	682.00

**STATEMENT - V**

**SCHEDULED CASTES SUB PLAN (SCSP)-2012-13  
Scheme-wise Divisible Outlay and Expenditure**

(₹ Lac)

Scheme Code	Sub-head/Scheme	11th Five Year SCSP (2007-12)	SCSP Actual Expenditure 2007-11	SCSP 2011-12			12th Plan (2012-17) Agreed		Annual Plan 2012-13	SCSP 2012-13	
				Approved Outlay	Revised Outlay	Actual Expenditure	Plan Outlay	SCSP Outlay	Approved Outlay	Approved Outlay	Capital Content out of Col.11
1	2	3	4	5	6	7	8	9	10	11	12
RB-02	NABARD assisted project Construction/widening of roads and construction of bridges and infrastructure RIDF (V-XII) (XIII-XVI) (80:20)	5000.00	11109.28	3701.24	3701.24	2974.80	155000.00	7750.00	15000.00	750.00	750.00
RB-03	Central Road Fund (CRF)	4000.00	4389.49	1480.00	1480.00	1609.20	45000.00	2250.00	7000.00	350.00	350.00
RB-04/RB-06	Improvement and widening of existing roads	0.00	778.48	0.00	0.00	0.00	52000.00	2600.00	3000.00	150.00	150.00
RB-04(ii)/RB-06(ii)	State share for upgradation of Roads under PMGSY	0.00	0.00	0.00	0.00	0.00	7500.00	375.00	2388.00	119.40	119.40
RB-04(iii)/RB-06(iii)	State share for maintenance of Roads under PMGSY	0.00	0.00	0.00	0.00	0.00	42500.00	2125.00	12.00	0.60	0.60
	<b>Total</b>	<b>23500.00</b>	<b>28531.29</b>	<b>8512.35</b>	<b>6661.24</b>	<b>5272.05</b>	<b>344438.00</b>	<b>17222.00</b>	<b>41034.00</b>	<b>2052.00</b>	<b>2052.00</b>
	<b>PUNJAB INFRASTRUCTURE DEVELOPMENT BOARD (PIDB)</b>										
PIDB-01	Creation of infrastructure in the State	6715.00	45005.00	22900.00	22900.00	27871.00	487516.20	121813.76	120851.00	30213.00	30213.00
	<b>Total</b>	<b>6715.00</b>	<b>45005.00</b>	<b>22900.00</b>	<b>22900.00</b>	<b>27871.00</b>	<b>487516.20</b>	<b>121813.76</b>	<b>120851.00</b>	<b>30213.00</b>	<b>30213.00</b>
	<b>SCIENCE, TECHNOLOGY AND ENVIRONMENT</b>										
SR-07/SR-16	Subsidy to students of Government Schools visiting the Science City	0.00	6.25	25.00	25.00	25.00	1150.00	625.00	100.00	50.00	0.00
	<b>Total</b>	<b>0.00</b>	<b>6.25</b>	<b>25.00</b>	<b>25.00</b>	<b>25.00</b>	<b>1150.00</b>	<b>625.00</b>	<b>100.00</b>	<b>50.00</b>	<b>0.00</b>
	<b>SECRETARIAT ECONOMIC SERVICES</b>										
	<b>State Level Schemes</b>										
PM-06	Assistance to NGOs	225.00	295.43	150.00	150.00	14.16	2750.00	825.00	550.00	165.00	0.00
PM-10	State Level Initiatives (Punjab Nirman Programme)	1250.00	129.52	35.00	87.50	63.22	500.00	175.00	100.00	35.00	35.00
PM-16/21	Incentive for issuing UID in Punjab (13th Finance Commission)	0.00	0.00	125.28	62.65	0.00	2160.00	626.40	432.00	125.28	0.00



**STATEMENT - V**

**SCHEDULED CASTES SUB PLAN (SCSP)-2012-13  
Scheme-wise Divisible Outlay and Expenditure**

(₹ Lac)

Scheme Code	Sub-head/Scheme	11th Five Year SCSP (2007-12)	SCSP Actual Expenditure 2007-11	SCSP 2011-12			12th Plan (2012-17) Agreed		Annual Plan 2012-13	SCSP 2012-13	
				Approved Outlay	Revised Outlay	Actual Expenditure	Plan Outlay	SCSP Outlay	Approved Outlay	Approved Outlay	Capital Content out of Col.11
1	2	3	4	5	6	7	8	9	10	11	12
PM-17/22	District Innovation Funds (13th Finance Commission)	0.00	0.00	155.00	310.00	14.09	5000.00	1550.00	1000.00	310.00	310.00
PM-18/23	Development of Kandi Area-(13th Finance Commission)	0.00	0.00	1562.50	1562.50	720.25	25000.00	6250.00	6250.00	1562.50	0.00
	<b>Dropped Scheme</b>										
PM-11	Special Schemes/ Programmes for Border Areas	4110.00	63.80	0.00	0.00	0.00	0.00	0.00	0.00	0.00	0.00
	<b>Total (State Level)</b>	<b>5585.00</b>	<b>488.75</b>	<b>2027.78</b>	<b>2172.65</b>	<b>811.72</b>	<b>35410.00</b>	<b>9426.40</b>	<b>8332.00</b>	<b>2197.78</b>	<b>345.00</b>
	<b>District Level Schemes</b>										
PM-1/16	Border Area Development Programme(BADP) (SCA)	4500.00	2444.53	779.00	1152.20	866.99	20000.00	7000.00	4000.00	1400.00	1380.00
PM-2/17	Rashtriya Sam Vikas Yojna (Now Replaced with BRGF)	650.00	677.98	0.00	0.00	0.00	0.00	0.00	0.00	0.00	0.00
PM-3/18	Untied Funds of CM/Dy.CM/FM	4000.00	994.02	700.00	1050.00	1033.93	15000.00	5250.00	3000.00	1050.00	1050.00
PM-4/19	Punjab Nirman Programme	1835.00	74.06	0.00	0.00	0.00	0.00	0.00	0.00	0.00	0.00
PM-5/20	Untied Funds of DPCs	0.00	840.25	1400.00	962.50	744.67	15000.00	5250.00	3000.00	1050.00	1050.00
PM-6/24	Border Area Development Programme- 13th Finance Commission	0.00	1326.11	2188.00	2188.00	1233.12	25000.00	8750.00	6250.00	2188.00	2188.00
	<b>Total (District Level)</b>	<b>10985.00</b>	<b>6356.95</b>	<b>5067.00</b>	<b>5352.70</b>	<b>3878.71</b>	<b>75000.00</b>	<b>26250.00</b>	<b>16250.00</b>	<b>5688.00</b>	<b>5668.00</b>
	<b>Total (State + District)</b>	<b>16570.00</b>	<b>6845.70</b>	<b>7094.78</b>	<b>7525.35</b>	<b>4690.43</b>	<b>110410.00</b>	<b>35676.40</b>	<b>24582.00</b>	<b>7885.78</b>	<b>6013.00</b>
	<b>GENERAL EDUCATION</b>										
<b>A</b>	<b>Elementary Education</b>										
EDE-01	Sarv Shiksha Abhiyan including Education Guarantee Scheme (EGS), National Programme for Education of girls at Elementary Level (NPEGEL) and Kasturba Gandhi Balika Vidyalaya (KGBV) (65:35)	28052.00	50559.29	13569.00	21938.00	7111.51	323000.00	200260.00	35753.00	22167.00	7389.00

**STATEMENT - V**

**SCHEDULED CASTES SUB PLAN (SCSP)-2012-13  
Scheme-wise Divisible Outlay and Expenditure**

(₹ Lac)

Scheme Code	Sub-head/Scheme	11th Five Year SCSP (2007-12)	SCSP Actual Expenditure 2007-11	SCSP 2011-12			12th Plan (2012-17) Agreed		Annual Plan 2012-13	SCSP 2012-13	
				Approved Outlay	Revised Outlay	Actual Expenditure	Plan Outlay	SCSP Outlay	Approved Outlay	Approved Outlay	Capital Content out of Col.11
1	2	3	4	5	6	7	8	9	10	11	12
EDE-02/ EDE-1.1	Financial Assistance to the State under 13th Finance Commission for implementation of Sarv Shiksha Abhiyan Programme	0.00	0.00	2542.00	2232.00	1383.84	14700.00	9114.00	4500.00	2790.00	0.00
EDE-03/ EDE-2	Mid Day Meal Scheme (MDM)	14960.00	19948.03	12400.00	15686.00	3342.69	198544.00	123097.28	25333.00	15686.00	0.00
EDE-04/ EDE-5	Implementation of EDUSAT project in the State (previously NABARD)	3037.00	1310.69	18.75	1504.10	982.45	36500.00	18250.00	2867.54	1433.77	1190.00
EDE-05/ EDE-8	Providing furniture for students at primary level in Government schools	0.00	0.00	3695.00	0.00	0.00	4000.00	2480.00	100.00	62.00	0.00
EDE-06/ EDE-9	Provision of utensils for students for MDM	0.00	0.00	533.00	533.00	533.00	500.00	310.00	100.00	62.00	0.00
EDE-08/ EDE-1.2	Provision for Deficit Budget to meet the enhanced honorarium of education volunteers (Sikhya Karmies) under SSA programme	0.00	0.00	0.00	0.00	0.00	0.00	0.00	653.34	163.33	0.00
	<b>Dropped Schemes</b>										
EDE-03	Repair, Maintenance and Additional Class Rooms for Govt. Elementary Schools in Rural Areas	700.00	0.00	0.00	0.00	0.00	0.00	0.00	0.00	0.00	0.00
EDE-04	Opening of Primary Schools (Salary)	266.00	0.00	0.00	0.00	0.00	0.00	0.00	0.00	0.00	0.00
EDE-06	State support for Kitchen Sheds	0.00	0.00	279.00	0.00	0.00	0.00	0.00	0.00	0.00	0.00
<b>B</b>	<b>Secondary Education</b>										
EDS-01/ EDS-2	Information and Communication Technology (ICT) in Punjab Schools (75:25)	270.00	1687.20	1918.00	930.00	786.38	18240.00	11308.78	2980.57	1847.95	0.00

**STATEMENT - V**

**SCHEDULED CASTES SUB PLAN (SCSP)-2012-13  
Scheme-wise Divisible Outlay and Expenditure**

(₹ Lac)

Scheme Code	Sub-head/Scheme	11th Five Year SCSP (2007-12)	SCSP Actual Expenditure 2007-11	SCSP 2011-12			12th Plan (2012-17) Agreed		Annual Plan 2012-13	SCSP 2012-13	
				Approved Outlay	Revised Outlay	Actual Expenditure	Plan Outlay	SCSP Outlay	Approved Outlay	Approved Outlay	Capital Content out of Col.11
1	2	3	4	5	6	7	8	9	10	11	12
EDS-02/ EDS-13	Rashtriya Madhayamik Sikhsha Abhiyan (RMSA) for universalization of Secondary Education (75:25)	0.00	2044.60	1350.00	1413.60	1350.00	50000.00	25000.00	3000.00	1500.00	495.00
EDS-03	Sakshar Bharat Mission-2012 (75:25) (Earlier name: Adult Education programme (67:33))	250.00	0.00	150.00	156.13	0.00	1214.37	364.31	1214.37	364.31	0.00
EDS-04/ EDS-18	Improvement of Laboratory Infrastructure by providing Science material in 351 schools upgraded under NABARD-RIDF-XVI (85:15)	0.00	0.00	259.26	86.42	0.00	1441.00	432.30	865.00	259.50	259.50
EDS-05/ EDS-15	Setting up of Model Schools at block level in educationally backward blocks (50:50) (Pattern changed from 2012-13, earlier it was 75:25)	0.00	689.79	245.00	245.00	102.93	5000.00	2500.00	787.50	394.00	0.00
EDS-06/ EDS-14	Construction and running of girls hostels for students of Secondary and Higher Secondary Schools (90:10)	0.00	26.84	18.00	131.08	0.00	120.00	60.00	20.00	10.00	0.00
EDS-07/ EDS-1	Information and Communication Technology (ICT) Project (Salary)	6715.00	5432.41	2170.00	8680.00	4970.00	171088.00	106074.56	15200.00	9424.00	0.00
EDS-08/ EDS-17	Creation of posts for 351 schools upgraded under NABARD Project-Salary Scheme	0.00	207.96	1318.00	1318.00	605.97	35000.00	8750.00	4967.00	1250.00	0.00
EDS-09/ EDS-16	Creation of new posts in the schools under Rationalisation policy (Salary)	0.00	35.00	1000.00	750.00	373.02	35000.00	8750.00	4000.00	1000.00	0.00
EDS-10/ EDS-8	Opening of Adarsh schools in each block of the State (ACA 2007-08)	39000.00	0.00	0.00	0.00	0.00	7214.88	2453.00	2500.00	850.00	850.00
EDS-11	Vocational Education Programme	0.00	0.00	0.00	0.00	0.00	16046.00	5456.00	2500.00	850.00	0.00

**STATEMENT - V**

**SCHEDULED CASTES SUB PLAN (SCSP)-2012-13  
Scheme-wise Divisible Outlay and Expenditure**

(₹ Lac)

Scheme Code	Sub-head/Scheme	11th Five Year SCSP (2007-12)	SCSP Actual Expenditure 2007-11	SCSP 2011-12			12th Plan (2012-17) Agreed		Annual Plan 2012-13	SCSP 2012-13	
				Approved Outlay	Revised Outlay	Actual Expenditure	Plan Outlay	SCSP Outlay	Approved Outlay	Approved Outlay	Capital Content out of Col.11
1	2	3	4	5	6	7	8	9	10	11	12
EDS-13/ EDS-4	Strengthening of Science Laboratories in High and Senior Secondary Schools	50.00	62.50	0.00	0.00	0.00	5.00	1.75	1.00	0.00	0.00
EDS-14/ EDS-5	Infrastructural Development in Government Schools (Education Cess)	4000.00	0.00	0.00	0.00	0.00	5.00	1.75	1.00	0.00	0.00
EDS-15/ EDS-6	Creation of staff for new districts (Salary)	0.00	0.00	37.50	50.00	29.44	600.00	150.00	1.00	0.00	0.00
	<b>New Scheme</b>										
EDS-17/ EDS-20	Free education to girl students from class 9th to class 12th	0.00	0.00	0.00	0.00	0.00	20000.00	5000.00	2000.00	500.00	0.00
	<b>Dropped Schemes</b>										
EDS-07	Popularization of Science Education (Science Fairs, Science Seminars and Science Exhibitions)	160.00	25.00	60.00	0.00	0.00	0.00	0.00	0.00	0.00	0.00
EDS-10	Infrastructural development of the schools in the Rural Area of the State with the Assistance of RIDF-XIII-NABARD (85:15)	0.00	2677.53	0.00	0.00	0.00	0.00	0.00	0.00	0.00	0.00
<b>C</b>	<b>Higher Education</b>										
HE-01	Up-gradation of Infrastructure in Government Colleges (ACA 2011-12 : Rs.20.00 Cr)	200.00	0.00	1750.00	0.00	0.00	30000.00	7500.00	9177.76	2294.00	2294.00
HE-02/HE-15	Establishment of new Post Graduate Degree Colleges in the State (where GER is low) (33:67)	0.00	1500.00	2500.00	1950.00	1450.00	6983.00	1745.75	2500.00	625.00	625.00
HE-04	Matching grant to Raja Ram Mohan Rai Trust Kolkata for supply of books to Libraries(40% State Share)	0.00	0.00	12.50	5.00	0.00	100.00	25.00	20.00	5.00	0.00

**STATEMENT - V**

**SCHEDULED CASTES SUB PLAN (SCSP)-2012-13  
Scheme-wise Divisible Outlay and Expenditure**

(₹ Lac)

Scheme Code	Sub-head/Scheme	11th Five Year SCSP (2007-12)	SCSP Actual Expenditure 2007-11	SCSP 2011-12			12th Plan (2012-17) Agreed		Annual Plan 2012-13	SCSP 2012-13	
				Approved Outlay	Revised Outlay	Actual Expenditure	Plan Outlay	SCSP Outlay	Approved Outlay	Approved Outlay	Capital Content out of Col.11
1	2	3	4	5	6	7	8	9	10	11	12
HE-06/HE-3	Establishment of Rajiv Gandhi National University of Law Punjab	900.00	713.75	250.00	625.00	625.00	7500.00	1875.00	3920.00	985.00	808.00
HE-07/HE-9	Setting-up of new Government Colleges in the State	0.00	257.72	125.00	0.00	0.00	7500.00	1875.00	2000.00	500.00	500.00
HE-08/HE-6	Regional Centre, Panjab University Chandigarh at Kauni (Sri Muksar Sahib) {Earlier name: Establishment of Regional Centre at Kauni (Gidderbaha)}	0.00	0.00	75.00	75.00	60.00	1300.00	325.00	260.00	65.00	65.00
HE-09/HE-18	Preparing Rural students of Punjab for admission to Indian Institute of Technology	0.00	0.00	32.50	25.00	0.00	560.00	140.00	140.00	35.00	0.00
<b>D</b>	<b>Languages</b>										
LA-01/LA-2	Development of Punjabi, Hindi, Urdu, Sanskrit languages and celebration of Punjabi week	37.50	36.25	25.00	25.00	0.00	1000.00	300.00	100.00	15.00	0.00
LA-02/LA-3	Publication of Books	0.00	12.50	12.50	0.00	0.00	500.00	125.00	50.00	12.50	0.00
	<b>Dropped Scheme</b>										
LA-04	Grant in aid to Punjab State University Text Book Board(Salary)	0.00	35.00	0.00	0.00	0.00	0.00	0.00	0.00	0.00	0.00
	<b>Total</b>	<b>98597.50</b>	<b>87262.06</b>	<b>46345.01</b>	<b>58358.33</b>	<b>23706.23</b>	<b>993661.25</b>	<b>543724.48</b>	<b>127512.08</b>	<b>65150.36</b>	<b>14475.50</b>
	<b>TECHNICAL EDUCATION</b>										
TE-01/TE-6	Converting Technical institutions of rural areas of Punjab into multi-purpose academies for enhancement of skill development and employability of rural youth under NABARD project(RIDF-XIV) (76:24)	0.00	1235.00	1225.00	1155.00	604.47	1600.00	560.00	1500.00	525.00	525.00
TE-02/TE-7	Implementation of Technical Education Quality Improvement Programme (TEQIP-II)(75:25)	0.00	0.00	0.00	0.00	0.00	10000.00	2500.00	1500.00	375.00	206.25

**STATEMENT - V**

**SCHEDULED CASTES SUB PLAN (SCSP)-2012-13  
Scheme-wise Divisible Outlay and Expenditure**

(₹ Lac)

Scheme Code	Sub-head/Scheme	11th Five Year SCSP (2007-12)	SCSP Actual Expenditure 2007-11	SCSP 2011-12			12th Plan (2012-17) Agreed		Annual Plan 2012-13	SCSP 2012-13	
				Approved Outlay	Revised Outlay	Actual Expenditure	Plan Outlay	SCSP Outlay	Approved Outlay	Approved Outlay	Capital Content out of Col.11
1	2	3	4	5	6	7	8	9	10	11	12
TE-04/TE-3	Establishment of Engineering Institute in the Campus of Government Polytechnic, Lehragaga-District Sangrur	187.00	0.00	25.00	0.00	0.00	780.00	195.00	200.00	50.00	50.00
TE-06/TE-1	Creation of Infrastructure facilities for running Diploma Courses and Training Programmes for Food Processing (75:25)	156.00	0.00	0.00	0.00	0.00	0.00	0.00	1.00	0.00	0.00
	<b>New Schemes</b>										
TE-07/TE-8	Establishment of Indian Institute of Information Technology in Punjab in PPP mode (50:35:15)	0.00	0.00	0.00	0.00	0.00	5500.00	1375.00	550.00	137.50	137.50
TE-09	Renovation/upgradation of buildings of Government Technical Institutes	0.00	0.00	0.00	0.00	0.00	2000.00	500.00	100.00	25.00	25.00
TE-10	Upgradation of Government Polytechnic for Girls, Patiala	0.00	0.00	0.00	0.00	0.00	100.00	25.00	10.00	2.50	2.50
	<b>Dropped Scheme</b>										
TE-05	Upgradation of 18 Govt. Polytechnic Colleges into multipurpose academies (like B.Pharmacy & D. Pharmacy and opening of ITI's/Polytechnics, Engg. Colleges and 10+2 science schools within same premises)	2500.00	384.00	212.50	212.50	212.50	0.00	0.00	0.00	0.00	0.00
	<b>Total</b>	<b>2843.00</b>	<b>1619.00</b>	<b>1462.50</b>	<b>1367.50</b>	<b>816.97</b>	<b>19980.00</b>	<b>5155.00</b>	<b>3861.00</b>	<b>1115.00</b>	<b>946.25</b>
	<b>SPORTS AND YOUTH SERVICES</b>										
<b>A</b>	<b>Youth Services</b>										
YS-02/YS-13	Financial Assistance to Rural Youth/Sports Clubs	0.00	62.50	125.00	31.25	0.00	11380.00	2845.00	500.00	125.00	0.00

**STATEMENT - V**

**SCHEDULED CASTES SUB PLAN (SCSP)-2012-13  
Scheme-wise Divisible Outlay and Expenditure**

(₹ Lac)

Scheme Code	Sub-head/Scheme	11th Five Year SCSP (2007-12)	SCSP Actual Expenditure 2007-11	SCSP 2011-12			12th Plan (2012-17) Agreed		Annual Plan 2012-13	SCSP 2012-13	
				Approved Outlay	Revised Outlay	Actual Expenditure	Plan Outlay	SCSP Outlay	Approved Outlay	Approved Outlay	Capital Content out of Col.11
1	2	3	4	5	6	7	8	9	10	11	12
	<b>Dropped Schemes</b>										
YS-04	Establishment of State Youth Training and Development Centre (shifted to Non Plan)	0.00	0.00	1.00	0.75	0.75	0.00	0.00	0.00	0.00	0.00
YS-05	Youth Festival/Awards (shifted to Non Plan)	0.00	3.00	2.50	2.50	0.00	0.00	0.00	0.00	0.00	0.00
YS-06	Teacher Training Camps/Youth leadership training camps/inter State tours (Schemes YS-6, YS7 & YS9 merged) (shifted to Non Plan)	0.00	18.59	22.75	0.00	0.00	0.00	0.00	0.00	0.00	0.00
<b>B</b>	<b>Sports</b>										
SS-01/SS-11	Panchayati Yuva Krida or Khel Abhiyan (PYKKA) (75:25)	0.00	81.43	81.43	81.43	0.00	1628.75	407.25	325.75	81.45	0.00
SS-02/SS-1	Sports infrastructure facilities at Jalandhar–Establishment of Punjab Institute of Sports and Establishment of Regional Training Centre	50.00	0.00	50.00	0.00	0.00	5000.00	1250.00	2000.00	500.00	500.00
SS-07/SS-2	Grant-in-aid to the Punjab State Sports Council for upgradation alteration in Sports Stadium/Complexes/creation of Sports infrastructure at block/district level and creation of world class stadiums (PIDB Share : 880 lac)	0.00	0.00	500.00	375.00	0.00	2000.00	500.00	400.00	100.00	0.00
SS-08/SS-4	Purchase of sports equipment	10.00	0.00	25.00	0.00	0.00	1500.00	375.00	300.00	75.00	0.00
	<b>New scheme</b>										
SS-13/SS-19	Grant in Aid to State Sports Council for development of sports	0.00	0.00	0.00	0.00	0.00	1000.00	250.00	100.00	25.00	0.00

**STATEMENT - V**

**SCHEDULED CASTES SUB PLAN (SCSP)-2012-13  
Scheme-wise Divisible Outlay and Expenditure**

(₹ Lac)

Scheme Code	Sub-head/Scheme	11th Five Year SCSP (2007-12)	SCSP Actual Expenditure 2007-11	SCSP 2011-12			12th Plan (2012-17) Agreed		Annual Plan 2012-13	SCSP 2012-13	
				Approved Outlay	Revised Outlay	Actual Expenditure	Plan Outlay	SCSP Outlay	Approved Outlay	Approved Outlay	Capital Content out of Col.11
1	2	3	4	5	6	7	8	9	10	11	12
	<b>Dropped Scheme</b>										
SS-05	Grant-in-aid to Punjab State Sports Council for Village Cluster Coaching Centres	125.00	0.00	0.00	0.00	0.00	0.00	0.00	0.00	0.00	0.00
	<b>Total</b>	<b>185.00</b>	<b>165.52</b>	<b>807.68</b>	<b>490.93</b>	<b>0.75</b>	<b>22508.75</b>	<b>5627.25</b>	<b>3625.75</b>	<b>906.45</b>	<b>500.00</b>
	<b>MEDICAL AND PUBLIC HEALTH</b>										
	<b>Research and Medical Education</b>										
DRME-01/ DRME-9	Establishment of Guru Ravidas Ayurvedic University Hoshiarpur (50:50)	0.00	25.00	250.00	125.00	0.00	5000.00	1250.00	1200.00	300.00	300.00
DRME-02/ DRME-8	Construction of Nursing College buildings in Government Medical Colleges in the State(ACA 2008-09)	0.00	0.00	0.00	0.00	0.00	700.00	175.00	700.00	175.00	175.00
DRME-03/ DRME-1	Establishment of Baba Farid University of Health Sciences, Faridkot	1250.00	144.73	875.00	500.00	43.41	8700.00	2175.00	3500.00	875.00	875.00
DRME-04/ DRME-2	Upgradation of infrastructure in Government Medical College and Hospital (Patiala)	3117.00	107.68	573.50	465.00	330.84	14300.00	3575.00	2500.00	625.00	500.00
DRME-05/ DRME-2(a)	Upgradation of infrastructure in Government Medical College and Hospital (Amritsar)	0.00	166.24	404.00	375.00	166.34	4000.00	1000.00	800.00	200.00	130.00
DRME-06/ DRME-4	Upgradation of infrastructure in Government Dental Colleges and Hospitals (Amritsar, Patiala)	855.00	50.60	350.00	305.75	0.00	6000.00	1500.00	1500.00	375.00	371.25
DRME-07/ DRME-5	Upgradation of infrastructure in GGS Medical College and Hospital, Faridkot (under the control of BFUHS)	250.00	219.10	657.25	375.00	257.20	15000.00	3750.00	3000.00	750.00	750.00



**STATEMENT - V**

**SCHEDULED CASTES SUB PLAN (SCSP)-2012-13**

**Scheme-wise Divisible Outlay and Expenditure**

(₹ Lac)

Scheme Code	Sub-head/Scheme	11th Five Year SCSP (2007-12)	SCSP Actual Expenditure 2007-11	SCSP 2011-12			12th Plan (2012-17) Agreed		Annual Plan 2012-13	SCSP 2012-13	
				Approved Outlay	Revised Outlay	Actual Expenditure	Plan Outlay	SCSP Outlay	Approved Outlay	Approved Outlay	Capital Content out of Col.11
1	2	3	4	5	6	7	8	9	10	11	12
DRME-08/ DRME-10	Construction of Medical Education and Research Bhawan	0.00	0.00	125.00	72.80	0.00	2000.00	0.00	500.00	0.00	0.00
DRME-09/ DRME-3	Upgradation of infrastructure in Government Ayurvedic College and Hospital, Patiala	40.00	0.00	31.00	31.00	0.00	600.00	150.00	150.00	37.50	37.12
	<b>Dropped Scheme</b>										
DRME-07	Upgradation of Facilities in the State Institute of Nursing and Para Medical Sciences at Village Badal, District Muksar	0.00	0.00	25.00	25.00	25.00	0.00	0.00	0.00	0.00	0.00
	<b>Director Health Services</b>										
DHS-01/ DHS-12	National Rural Health Mission (NRHM) (85:15)	7775.00	806.00	2390.15	3363.50	4590.63	140861.00	49301.35	10600.00	3710.00	1484.00
DHS-02/ DHS-21	Implementation of Emergency Response Services in the State (60:40)	0.00	0.00	125.00	246.00	246.00	10000.00	2500.00	2143.00	536.00	0.00
DHS-03/ DHS-20	Rashtriya Swasthya Bima Yojna for workers covered under BPL (75:25)	0.00	235.50	161.65	161.65	161.65	2000.00	1300.00	300.00	195.00	0.00
DHS-04/ DHS-12(ii)	Grant to Rogi Kalyan Samities (20:20:60)	0.00	0.00	0.00	0.00	0.00	2842.00	713.47	239.00	60.00	0.00
DHS-05/ DHS-1	National Malaria Eradication Programme (Rural) (50:50)	70.00	23.50	12.25	12.25	6.47	500.00	200.00	40.00	16.00	0.00
DHS-06/ DHS-2	National Malaria Eradication Programme (Urban) (50:50)	25.00	87.98	2.50	2.50	0.88	200.00	80.00	20.00	8.00	0.00
DHS-07/ DHS-3	Punjab Nirogi Yojna (33:67)	50.00	59.50	25.00	25.00	0.00	500.00	125.00	100.00	25.00	0.00
DHS-08/ DHS-4	Integrated Disease Surveillance Project (IDSP) Punjab (70:30)	15.00	0.00	19.36	19.36	0.00	500.00	125.00	78.35	19.60	0.00

**STATEMENT - V**

**SCHEDULED CASTES SUB PLAN (SCSP)-2012-13  
Scheme-wise Divisible Outlay and Expenditure**

(₹ Lac)

Scheme Code	Sub-head/Scheme	11th Five Year SCSP (2007-12)	SCSP Actual Expenditure 2007-11	SCSP 2011-12			12th Plan (2012-17) Agreed		Annual Plan 2012-13	SCSP 2012-13	
				Approved Outlay	Revised Outlay	Actual Expenditure	Plan Outlay	SCSP Outlay	Approved Outlay	Approved Outlay	Capital Content out of Col.11
1	2	3	4	5	6	7	8	9	10	11	12
DHS-09/ DHS-26	Matching grant to State Blood Transfusion Council under the AIDS control Society (50:50)	0.00	12.50	17.50	18.62	0.00	400.00	100.00	80.32	20.00	0.00
DHS-11/ DHS-27	Punjab Urban Health Infrastructure (DHS 10, 11, 13, 15 and 25) (Civil works + equipment)	2042.00	2233.55	625.00	625.00	25.00	9000.00	2250.00	4174.65	1043.66	1043.66
DHS-12/ DHS-35	Seed Corpus of Cancer Relief Fund	0.00	0.00	0.00	750.00	500.00	15000.00	3750.00	3000.00	750.00	0.00
DHS-13/ DHS-34	Mata Kaushaliya Kalyan Scheme	0.00	0.00	0.00	400.00	300.00	8000.00	2400.00	2000.00	600.00	0.00
DHS-14/ DHS-9	Balri Rakshak Yojana	100.00	18.31	18.00	18.00	0.00	500.00	150.00	100.00	30.00	0.00
DHS-15/ DHS-16	Establishment of De-addiction centres in the State	33.00	0.00	21.00	75.75	0.00	252.50	75.75	150.00	45.00	0.00
DHS-16/ DHS-23	Providing hotline facilities in the district and sub-divisional hospitals in the State	0.00	0.00	50.00	50.00	17.73	1500.00	375.00	200.00	50.00	0.00
DHS-17/ DHS-24	Setting up of Mobile cancer detection units in the State	0.00	2.50	45.00	45.00	10.00	1500.00	375.00	200.00	50.00	0.00
DHS-18/ DHS-30	Strengthening of logistics services in the state of Punjab	0.00	0.00	0.00	0.00	0.00	685.00	171.25	200.00	50.00	50.00
DHS-19/ DHS-31	Strengthening of Hospital Management Information System and IT infrastructure in the hospitals	0.00	0.00	0.00	0.00	0.00	1500.00	375.00	100.00	25.00	25.00
DHS-21/ DHS-19	Assistance to NGOs/District Administration for enforcement of PNDT Act, monitoring of pregnancies, helpline etc.	150.00	0.00	0.00	0.00	0.00	725.00	0.00	1.00	0.00	0.00
	<b>Dropped Schemes</b>										
DHS-05	Implementation of Tele-medicine Application in the State of Punjab	37.00	38.88	0.00	0.00	0.00	0.00	0.00	0.00	0.00	0.00

**STATEMENT - V**

**SCHEDULED CASTES SUB PLAN (SCSP)-2012-13  
Scheme-wise Divisible Outlay and Expenditure**

(₹ Lac)

Scheme Code	Sub-head/Scheme	11th Five Year SCSP (2007-12)	SCSP Actual Expenditure 2007-11	SCSP 2011-12			12th Plan (2012-17) Agreed		Annual Plan 2012-13	SCSP 2012-13	
				Approved Outlay	Revised Outlay	Actual Expenditure	Plan Outlay	SCSP Outlay	Approved Outlay	Approved Outlay	Capital Content out of Col.11
1	2	3	4	5	6	7	8	9	10	11	12
DHS-06	Renovation/Repair of PHCs	137.00	0.00	0.00	0.00	0.00	0.00	0.00	0.00	0.00	0.00
DHS-08	Strengthening of diagnostic facilities in the border area health institutions	125.00	0.00	0.00	0.00	0.00	0.00	0.00	0.00	0.00	0.00
DHS-14	Medical Health Insurance Scheme for the poor people (BPL) in the State	1760.00	0.00	0.00	0.00	0.00	0.00	0.00	0.00	0.00	0.00
DHS-17	Establishment of State Level Drug Dependence Treatment Centre	38.00	0.00	0.00	0.00	0.00	0.00	0.00	0.00	0.00	0.00
DHS-18	Specialised Health care services in Rural area of the State and continuing Medical Education through Telemedicine	1675.00	0.00	0.00	0.00	0.00	0.00	0.00	0.00	0.00	0.00
DHS-33	Grant recommended by 13th Finance Commission for measures to improve sex ratio (Scheme depicted under Sub-head Social Welfare)	0.00	0.00	1563.00	0.00	0.00	0.00	0.00	0.00	0.00	0.00
	<b>Ayurveda</b>										
AY-01/AY-2	Supply of essential drugs for Ayurveda, Siddha & Unani dispensaries situated in rural and backward areas (85:15) (E.B.)	0.00	0.00	10.00	10.00	0.00	196.50	49.13	40.00	10.00	0.00
AY-02/AY-2(b)	Upgradation of 5 AYUSH Hospitals (85:15) (E.B.)	0.00	0.00	0.00	0.00	0.00	87.40	21.85	50.00	12.50	0.00
AY-04/AY-1	Upgradation and Extension of Govt. Ayurvedic Pharmacy and Stores, Patiala	12.50	0.35	3.75	3.75	0.00	75.00	18.75	15.00	3.75	0.00
AY-05/AY-2(a)	Upgradation of 5 AYUSH Hospitals	0.00	0.00	22.75	22.75	0.00	500.00	113.75	100.00	25.00	23.75

**STATEMENT - V**

**SCHEDULED CASTES SUB PLAN (SCSP)-2012-13  
Scheme-wise Divisible Outlay and Expenditure**

(₹ Lac)

Scheme Code	Sub-head/Scheme	11th Five Year SCSP (2007-12)	SCSP Actual Expenditure 2007-11	SCSP 2011-12			12th Plan (2012-17) Agreed		Annual Plan 2012-13	SCSP 2012-13	
				Approved Outlay	Revised Outlay	Actual Expenditure	Plan Outlay	SCSP Outlay	Approved Outlay	Approved Outlay	Capital Content out of Col.11
1	2	3	4	5	6	7	8	9	10	11	12
AY-07/AY-5	Strengthening of District headquarter staff in newly created Districts	0.00	0.00	0.00	0.00	0.00	500.00	125.00	100.00	26.75	0.00
	<b>Homoeopathy</b>										
HM-01/HM-3	Co-location in CHCs (OPD Clinics)/ Establishment of Ayush OPD Clinics in CHCs/SDHs/DHs) (85:15) (E.B)	0.00	0.00	79.00	0.00	0.00	902.50	225.63	350.00	87.50	74.37
HM-02/HM-5	Establishment of ISM & H wings in district Allopathic hospitals (85:15)	0.00	0.00	8.70	0.00	0.00	250.00	62.50	46.89	11.72	0.00
HM-03/HM-6	Co-location in PHCs (OPD Clinics) (85:15)/ Establishment of AYUSH-OPD Clinics in CHCs/PHs (85:15) (E.B)	0.00	0.00	2.75	0.00	0.00	37.80	9.45	10.00	2.50	2.50
HM-05/HM-1	Strengthening of existing Govt. Homoeopathic dispensaries	13.00	2.97	3.25	3.25	0.00	350.00	87.50	50.00	12.50	12.50
	<b>New scheme</b>										
HM-14	Refresher Training for Medical & Para-Medical Staff	0.00	0.00	0.00	0.00	0.00	50.00	12.50	11.00	2.75	0.00
	<b>Dropped Schemes</b>										
HM-4	Supporting facilities for programme management unit (50:50) (Scheme transferred to AY)	0.00	0.00	1.50	0.00	0.00	0.00	0.00	0.00	0.00	0.00
HM-7	Co-location in SDHs (OPD Clinics) (85:15) (Scheme merged in HM3)	0.00	0.00	25.00	0.00	0.00	0.00	0.00	0.00	0.00	0.00
	<b>Total</b>	<b>19569.50</b>	<b>4234.89</b>	<b>8522.86</b>	<b>8126.93</b>	<b>6681.15</b>	<b>255714.70</b>	<b>78667.88</b>	<b>38349.21</b>	<b>10765.73</b>	<b>5854.15</b>

**STATEMENT - V**

**SCHEDULED CASTES SUB PLAN (SCSP)-2012-13  
Scheme-wise Divisible Outlay and Expenditure**

(₹ Lac)

Scheme Code	Sub-head/Scheme	11th Five Year SCSP (2007-12)	SCSP Actual Expenditure 2007-11	SCSP 2011-12			12th Plan (2012-17) Agreed		Annual Plan 2012-13	SCSP 2012-13	
				Approved Outlay	Revised Outlay	Actual Expenditure	Plan Outlay	SCSP Outlay	Approved Outlay	Approved Outlay	Capital Content out of Col.11
1	2	3	4	5	6	7	8	9	10	11	12
	<b>WATER SUPPLY AND SANITATION</b>										
	<b>Urban Water Supply</b>										
UWS-04/3(i)	Prevention of pollution of rivers in the State now renamed as "National River Conservation Programme" (70:20:10)	0.00	0.00	0.00	0.00	0.00	30000.00	7500.00	6000.00	1500.00	1500.00
UWS-05/4	Integrated Development of Urban Infrastructure in Bathinda City	1466.00	170.49	60.00	60.00	0.00	0.00	0.00	0.00	0.00	0.00
UWS-06/5	Amritsar Sewerage Project funded by JICA (for land acquisition)	0.00	125.72	1200.00	450.00	0.00	50000.00	15000.00	5000.00	1500.00	1500.00
UWS-08/06(ii)	Setting up of Sewerage treatment plant in 14 towns. New name "Providing Water Supply, Sewerage and setting up STP in various towns".	2000.00	0.00	2500.00	625.00	0.00	300000.00	75000.00	5000.00	1250.00	1250.00
UWS-09/7	Laying of main sewerage line to check contamination of water in the Phagwara town	0.00	2.00	80.00	0.00	0.00	0.00	0.00	0.00	0.00	0.00
UWS-10/08(i)	Ext. and Aug. W/S and sewerage for the towns of Districts of Mansa and Bathinda	0.00	689.85	1200.00	750.00	0.00	6500.00	1625.00	1.00	0.00	0.00
UWS-11/9(ii)	Ext. and Aug. W/S and sewerage for Moga (PIDB)	0.00	51.95	120.00	0.00	0.00	0.00	0.00	0.00	0.00	0.00
UWS-12/10	Water Supply and Sanitation and Sewerage Scheme for three Religious towns Sultanpur Lodhi, Dera Baba Nanak and Chamkaur Sahib	0.00	10.63	300.00	150.00	0.00	583.00	146.00	1.00	0.00	0.00
UWS-13/11(iv)	Water supply and sewerage scheme at Patti (PIDB)	0.00	1.00	150.00	120.00	0.00	391.00	98.00	1.00	0.00	0.00

**STATEMENT - V**

**SCHEDULED CASTES SUB PLAN (SCSP)-2012-13  
Scheme-wise Divisible Outlay and Expenditure**

(₹ Lac)

Scheme Code	Sub-head/Scheme	11th Five Year SCSP (2007-12)	SCSP Actual Expenditure 2007-11	SCSP 2011-12			12th Plan (2012-17) Agreed		Annual Plan 2012-13	SCSP 2012-13	
				Approved Outlay	Revised Outlay	Actual Expenditure	Plan Outlay	SCSP Outlay	Approved Outlay	Approved Outlay	Capital Content out of Col.11
1	2	3	4	5	6	7	8	9	10	11	12
UWS-14/ 12(v)	Water supply and sewerage scheme(STP) at Gidderbaha(PIDB)	0.00	354.04	210.00	30.00	0.00	600.00	150.00	1.00	0.00	0.00
UWS-16/ 14 (vi)	Provision of Water Supply & Sewerage and STP Ropar and Nangal	0.00	31.60	150.00	150.00	0.00	1900.00	475.00	1.00	0.00	0.00
UWS-19/19	Providing storm water, Sewer on National Highway at Tran Taran (PIDB)	0.00	0.00	210.00	105.00	0.00	827.00	207.00	1.00	0.00	0.00
UWS-20/20	Providing Water Supply, Sewerage, Sewage Treatment Plant at Tarn Taran	0.00	0.00	210.00	105.00	0.00	2186.00	546.50	1.00	0.00	0.00
UWS-22/22	Providing Water facility in Malout (PIDB)	0.00	0.00	60.00	15.00	0.00	100.00	27.00	1.00	0.00	0.00
	<b>New Scheme</b>										
UWS-23/23	Laying of 1200 MMI/DRCC rising main P-I at Abohar	0.00	0.00	0.00	0.00	0.00	9000.00	1890.00	1000.00	210.00	210.00
	<b>Total (Urban Water Supply)</b>	<b>3466.00</b>	<b>1437.28</b>	<b>6450.00</b>	<b>2560.00</b>	<b>0.00</b>	<b>402087.00</b>	<b>102664.50</b>	<b>17008.00</b>	<b>4460.00</b>	<b>4460.00</b>
	<b>Rural Water Supply</b>										
	<b>State Level Schemes</b>										
RWS-01/1	Rajiv Gandhi National Drinking Water Mission including Repair of damaged Water Supply Scheme (75:25)	2800.00	748.75	210.00	120.00	86.23	7000.00	2100.00	800.00	240.00	240.00
RWS-02/2	NABARD Aided Rural Water Supply Scheme (85:15)	22000.00	11437.27	1600.00	400.00	521.74	40000.00	16000.00	2000.00	800.00	800.00
RWS-03/3	Rejuvenation of Drinking Water Supply Scheme (ACA-2006-07)	4000.00	293.04	280.00	3.85	3.07	0.10	0.00	0.00	0.00	0.00

**STATEMENT - V**

**SCHEDULED CASTES SUB PLAN (SCSP)-2012-13  
Scheme-wise Divisible Outlay and Expenditure**

(₹ Lac)

Scheme Code	Sub-head/Scheme	11th Five Year SCSP (2007-12)	SCSP Actual Expenditure 2007-11	SCSP 2011-12			12th Plan (2012-17) Agreed		Annual Plan 2012-13	SCSP 2012-13	
				Approved Outlay	Revised Outlay	Actual Expenditure	Plan Outlay	SCSP Outlay	Approved Outlay	Approved Outlay	Capital Content out of Col.11
1	2	3	4	5	6	7	8	9	10	11	12
RWS-04/4	Punjab Rural Water Supply and Sanitation project with World Bank Assistance.(59:16:19:6) (World bank:GOI:GOP:Community)	0.00	7284.50	8000.00	6000.00	4219.59	90000.00	36000.00	20900.00	8360.00	8360.00
	(i) Project Management	4000.00		0.00	0.00	0.00	0.00	0.00	0.00	0.00	0.00
	(ii) Community Development Support	3000.00		0.00	0.00	0.00	0.00	0.00	0.00	0.00	0.00
	(iii) Infrastructure building	26000.00		0.00	0.00	0.00	0.00	0.00	0.00	0.00	0.00
RWS-05/5	Completion of Pilot Project under Punjab Rural Water Supply and Sanitation Project with World Bank Assistance	960.00	58.21	0.00	0.00	0.00	0.00	0.00	0.00	0.00	0.00
RWS-09/09(i)	Provision/Augmentation of water supply and sewerage facilities in the specific towns	300.00	72.25	35.00	0.00	0.00	2500.00	875.00	100.00	35.00	35.00
RWS-10/09(ii)	Water Supply & Sewerage Scheme at Mukatsar (PIDB)	0.00	827.02	175.00	210.00	207.47	5000.00	1750.00	1.00	0.00	0.00
RWS-11/10	Total Rural Sanitation Programme (60:20:20) (CS:SS:Bene.)	0.00	174.62	170.00	85.00	51.85	4000.00	3400.00	200.00	170.00	170.00
RWS-14/13(ii)	Water Supply, Sewerage and Sewerage treatment Plant at Jalalabad	0.00	392.71	70.00	210.00	123.55	1000.00	350.00	1.00	0.00	0.00
RWS-15/14	Water Supply and Sewerage Facilities at Bagha-Purana Town	0.00	0.00	105.00	280.00	261.45	1000.00	350.00	1.00	0.00	0.00
RWS-16	NABARD Aided Sanitation Project (85:15) (Construction of IHHL)	0.00	191.51	2000.00	1200.00	1222.72	10000.00	4000.00	5000.00	2000.00	2000.00

## STATEMENT - V

**SCHEDULED CASTES SUB PLAN (SCSP)-2012-13**  
**Scheme-wise Divisible Outlay and Expenditure**

(₹ Lac)

Scheme Code	Sub-head/Scheme	11th Five Year SCSP (2007-12)	SCSP Actual Expenditure 2007-11	SCSP 2011-12			12th Plan (2012-17) Agreed		Annual Plan 2012-13	SCSP 2012-13	
				Approved Outlay	Revised Outlay	Actual Expenditure	Plan Outlay	SCSP Outlay	Approved Outlay	Approved Outlay	Capital Content out of Col.11
1	2	3	4	5	6	7	8	9	10	11	12
	<b>New Scheme</b>										
RWS-17	Improvement of Water Supply and Sanitation facilities including various sustainability measures in villages of the State (PIDB)	0.00	0.00	0.00	0.00	0.00	15000.00	6000.00	1.00	0.00	0.00
	<b>Total (State level)</b>	<b>63060.00</b>	<b>21479.88</b>	<b>12645.00</b>	<b>8508.85</b>	<b>6697.67</b>	<b>175500.10</b>	<b>70825.00</b>	<b>29004.00</b>	<b>11605.00</b>	<b>11605.00</b>
	<b>District Level Schemes</b>										
RWS(D)-01/1	Provision of drinking water through Reverse Osmosis System (ACA)	0.00	570.00	0.00	0.00	0.00	0.00	0.00	0.00	0.00	0.00
RWS(D)-02/2	Installation of RO Plants at District level through PIDB	0.00	1271.18	400.00	400.00	5636.00	20000.00	8000.00	1.00	0.00	0.00
	<b>Total (District level)</b>	<b>0.00</b>	<b>1841.18</b>	<b>400.00</b>	<b>400.00</b>	<b>5636.00</b>	<b>20000.00</b>	<b>8000.00</b>	<b>1.00</b>	<b>0.00</b>	<b>0.00</b>
	<b>Total(Rural Water Supply)</b>	<b>63060.00</b>	<b>23321.06</b>	<b>13045.00</b>	<b>8908.85</b>	<b>12333.67</b>	<b>195500.10</b>	<b>78825.00</b>	<b>29005.00</b>	<b>11605.00</b>	<b>11605.00</b>
	<b>Total (UWS+RWS)</b>	<b>66526.00</b>	<b>24758.34</b>	<b>19495.00</b>	<b>11468.85</b>	<b>12333.67</b>	<b>597587.10</b>	<b>181489.50</b>	<b>46013.00</b>	<b>16065.00</b>	<b>16065.00</b>
	<b>HOUSING</b>										
HG-04/4	Houses for Economically Weaker Sections	7000.00	0.00	0.00	0.00	0.00	100.00	65.00	0.00	0.00	0.00
HG-05/5	Construction of LIG Houses of the Society	7000.00	0.00	0.00	0.00	0.00	100.00	15.00	0.00	0.00	0.00
	<b>Total</b>	<b>14000.00</b>	<b>0.00</b>	<b>0.00</b>	<b>0.00</b>	<b>0.00</b>	<b>200.00</b>	<b>80.00</b>	<b>0.00</b>	<b>0.00</b>	<b>0.00</b>
	<b>URBAN DEVELOPMENT</b>										
UD-01/1	Jawahar Lal Nehru National Urban Renewal Mission (JNNURM)										
i)	Urban Infrastructure and Governance (UIG) (50:20:30)	10000.00	5406.50	2100.00	900.00	2346.00	25000.00	7500.00	7500.00	2250.00	2250.00
ii)	Basic services to urban poor (BSUP) (50:20:30)	70.00	1133.30	377.00	250.00	403.00	106920.00	53460.00	1320.00	660.00	660.00
iii)	Urban Infrastructure Development Scheme for Small & Medium Towns (UIDSSMT) (80:10:10)	375.00	1056.25	396.00	300.00	1489.50	2639.00	791.70	754.00	226.20	226.20



**STATEMENT - V**

**SCHEDULED CASTES SUB PLAN (SCSP)-2012-13  
Scheme-wise Divisible Outlay and Expenditure**

(₹ Lac)

Scheme Code	Sub-head/Scheme	11th Five Year SCSP (2007-12)	SCSP Actual Expenditure 2007-11	SCSP 2011-12			12th Plan (2012-17) Agreed		Annual Plan 2012-13	SCSP 2012-13	
				Approved Outlay	Revised Outlay	Actual Expenditure	Plan Outlay	SCSP Outlay	Approved Outlay	Approved Outlay	Capital Content out of Col.11
1	2	3	4	5	6	7	8	9	10	11	12
iv)	Integrated Housing & Slum Development Programme (IHSDP) (80:10:10)	500.00	449.00	1000.00	1100.00	1425.00	31000.00	31000.00	1000.00	1000.00	1000.00
UD-02/2	Swarn Jayanti Shehari Rozgar Yojna (75:25)	250.00	89.67	33.00	233.00	20.44	4000.00	1320.00	800.00	270.00	270.00
UD-03/3	Grant in aid to Local Bodies for Maintenance of Civil Services recommended by 12th Finance Commission	3078.00	1955.04	0.00	0.00	0.00	0.00	0.00	0.00	0.00	0.00
UD-04/3(i)	Grant in aid to Local Bodies for Maintenance of Civil Services recommended by 13th Finance Commission	0.00	711.40	0.00	0.00	0.00	0.00	0.00	0.00	0.00	0.00
UD-06/5	Integrated Development of Small & Medium towns (60:40)	50.00	7.80	0.00	0.00	0.00	0.00	0.00	0.00	0.00	0.00
UD-07/06(i)	Municipal Development Fund	0.00	327.93	168.00	75.00	62.50	5000.00	1500.00	1.00	0.00	0.00
UD-11/10	Development works at Moga(PIDB)	0.00	80.00	0.00	0.00	0.00	1000.00	250.00	1.00	0.00	0.00
UD-13/13	Rajiv Awaas Yojna (RAY) (50:50)	0.00	0.00	750.00	50.00	0.00	20000.00	5000.00	3000.00	750.00	750.00
	<b>Total</b>	<b>14323.00</b>	<b>11216.89</b>	<b>4824.00</b>	<b>2908.00</b>	<b>5746.44</b>	<b>195559.00</b>	<b>100821.70</b>	<b>14376.00</b>	<b>5156.20</b>	<b>5156.20</b>
	<b>Urban Local Bodies</b>										
	<b>New Scheme</b>										
ULB-01	Urban Local Bodies	0.00	0.00	0.00	0.00	0.00	336196.00	84049.00	68300.00	17075.00	17075.00
	<b>Total</b>	<b>0.00</b>	<b>0.00</b>	<b>0.00</b>	<b>0.00</b>	<b>0.00</b>	<b>336196.00</b>	<b>84049.00</b>	<b>68300.00</b>	<b>17075.00</b>	<b>17075.00</b>
	<b>PUDA</b>										
	<b>New Scheme</b>										
PD-01	PUDA	0.00	0.00	0.00	0.00	0.00	154500.00	30900.00	30900.00	6180.00	6180.00
	<b>Total</b>	<b>0.00</b>	<b>0.00</b>	<b>0.00</b>	<b>0.00</b>	<b>0.00</b>	<b>154500.00</b>	<b>30900.00</b>	<b>30900.00</b>	<b>6180.00</b>	<b>6180.00</b>
	<b>GMADA</b>										
	<b>New Scheme</b>										
GM-01	GMADA	0.00	0.00	0.00	0.00	0.00	170000.00	34000.00	34000.00	6800.00	6800.00
	<b>Total</b>	<b>0.00</b>	<b>0.00</b>	<b>0.00</b>	<b>0.00</b>	<b>0.00</b>	<b>170000.00</b>	<b>34000.00</b>	<b>34000.00</b>	<b>6800.00</b>	<b>6800.00</b>

**STATEMENT - V**

**SCHEDULED CASTES SUB PLAN (SCSP)-2012-13  
Scheme-wise Divisible Outlay and Expenditure**

(₹ Lac)

Scheme Code	Sub-head/Scheme	11th Five Year SCSP (2007-12)	SCSP Actual Expenditure 2007-11	SCSP 2011-12			12th Plan (2012-17) Agreed		Annual Plan 2012-13	SCSP 2012-13	
				Approved Outlay	Revised Outlay	Actual Expenditure	Plan Outlay	SCSP Outlay	Approved Outlay	Approved Outlay	Capital Content out of Col.11
1	2	3	4	5	6	7	8	9	10	11	12
	<b>GLADA</b>										
	<b>New Scheme</b>										
GL-01	GLADA	0.00	0.00	0.00	0.00	0.00	72500.00	14500.00	14500.00	2900.00	2900.00
	<b>Total</b>	<b>0.00</b>	<b>0.00</b>	<b>0.00</b>	<b>0.00</b>	<b>0.00</b>	<b>72500.00</b>	<b>14500.00</b>	<b>14500.00</b>	<b>2900.00</b>	<b>2900.00</b>
	<b>INFORMATION AND PUBLICITY</b>										
IP-01/IP-1 & IP-2	Purchase/Production of Films and Display Advertisement	200.00	16.66	15.00	10.50	0.00	7500.00	1125.00	1000.00	150.00	0.00
IP-08/IP-5 & IP-8	Purchase of books for library at headquarter and purchase/ production of literature	1.00	0.00	1.50	0.00	0.00	30.00	5.00	6.00	1.00	0.00
	<b>Dropped Schemes</b>										
IP-2	Display Advertisement (merged in Plan Scheme IP-1)	750.00	161.09	150.00	225.00	20.21	0.00	0.00	0.00	0.00	0.00
IP-7	Hoardings & Banners (merged in Plan Scheme IP-6)	15.00	0.00	4.50	0.45	0.00	0.00	0.00	0.00	0.00	0.00
	<b>Total</b>	<b>966.00</b>	<b>177.75</b>	<b>171.00</b>	<b>235.95</b>	<b>20.21</b>	<b>7530.00</b>	<b>1130.00</b>	<b>1006.00</b>	<b>151.00</b>	<b>0.00</b>
	<b>WELFARE OF SCs</b>										
	<b>State Level Schemes</b>										
WSC-01/ SC(S)-1	Share Capital Contribution to PSCFC (State Share 51% & GOI 49%) (Direct release by GOI)	1200.00	1000.00	334.00	334.00	167.00	2454.38	2454.38	491.00	491.00	491.00
WSC-02/ SC(S)-2	Grant-in-aid to PSCFC under One Time Settlement Scheme	858.00	0.00	100.00	250.00	0.00	300.00	300.00	300.00	300.00	0.00
WSC-03/ SCOP(S)-7	Houses to Houseless SCs in Rural & Urban Areas (ACA 2010-11) (District Level Scheme SCH(D)-1 shifted to State Level)	5000.00	1380.00	5000.00	5000.00	0.00	25000.00	25000.00	5000.00	5000.00	5000.00

**STATEMENT - V**

**SCHEDULED CASTES SUB PLAN (SCSP)-2012-13  
Scheme-wise Divisible Outlay and Expenditure**

(₹ Lac)

Scheme Code	Sub-head/Scheme	11th Five Year SCSP (2007-12)	SCSP Actual Expenditure 2007-11	SCSP 2011-12			12th Plan (2012-17) Agreed		Annual Plan 2012-13	SCSP 2012-13	
				Approved Outlay	Revised Outlay	Actual Expenditure	Plan Outlay	SCSP Outlay	Approved Outlay	Approved Outlay	Capital Content out of Col.11
1	2	3	4	5	6	7	8	9	10	11	12
WSC-04/ SCE(S)-6	Financial Assistance to SC youth for Flying Training of Commercial Pilot License (ACA 2007-08)	500.00	0.00	100.00	100.00	0.00	500.00	500.00	100.00	100.00	0.00
WSC-05(i)/ SCE(S)-10 (i)	Attendance scholarship to SC Primary girl students (Social Security Fund)	10000.00	3214.49	2200.00	2200.00	0.00	15000.00	15000.00	3000.00	3000.00	0.00
WSC-06(i)/ SCE(S)-12(i)	Grant in aid to BPL SC students for purchase of School Uniform, Shoes and School Bags etc.	0.00	0.00	400.00	400.00	0.00	5000.00	5000.00	1000.00	1000.00	0.00
WSC-07/ SCE(S)-05	New Courses/ Vocational Training in ITIs for SC Students (Staff expenditure, scholarship to SC students etc.)	5000.00	649.71	1150.00	1150.00	0.00	5750.00	5750.00	1150.00	1150.00	0.00
WSC-08/ SCE(S)-9	Award to the Village Panchayats for promoting Education and Socio Economic Development of SCs	1250.00	0.00	100.00	100.00	0.00	500.00	500.00	100.00	100.00	0.00
WSC-09(i)/ SCOP(S)-4(i)	Shagun to SC Girls/Widows/Divorcees and the Daughters of Widows at the time of their marriages (Social Security Fund)	45000.00	24499.35	11000.00	8625.00	7129.00	30500.00	30500.00	6680.00	6680.00	0.00
WSC-10/ SCOP(S)-05	Assistance to NGOs, Trusts and other Social Institutions for Solemnizing Mass Marriages for SC couples	0.00	0.00	10.00	10.00	0.00	500.00	500.00	100.00	100.00	0.00
WSC-11/ SCOP(S)-06	Setting up of Legal Aid Clinics in all the districts of Punjab	0.00	0.00	100.00	50.00	0.00	750.00	750.00	150.00	150.00	0.00

**STATEMENT - V**

**SCHEDULED CASTES SUB PLAN (SCSP)-2012-13  
Scheme-wise Divisible Outlay and Expenditure**

(₹ Lac)

Scheme Code	Sub-head/Scheme	11th Five Year SCSP (2007-12)	SCSP Actual Expenditure 2007-11	SCSP 2011-12			12th Plan (2012-17) Agreed		Annual Plan 2012-13	SCSP 2012-13	
				Approved Outlay	Revised Outlay	Actual Expenditure	Plan Outlay	SCSP Outlay	Approved Outlay	Approved Outlay	Capital Content out of Col.11
1	2	3	4	5	6	7	8	9	10	11	12
	<b>Dropped Schemes</b>										
SCE(S)-01	Babu Jagjivan Ram Chhatrawas Yojana -Construction of Hostel for SC Boys in schools/colleges (i) For Govt. institutions = 50:50 (ii)For Private institutions= 45:45:10* *10% by concerned institutes (shifted to Non Plan)	500.00	0.00	100.00	100.00	0.00	0.00	0.00	0.00	0.00	0.00
SCE(S)-04	Free Text Books to SC girl students studying in 10+1 and 10+2 (shifted to Non Plan)	400.00	4.29	80.00	80.00	0.00	0.00	0.00	0.00	0.00	0.00
SCE(S)-07	Encouragement Award to SC Girls for pursuing 10+2 Education (shifted to Non Plan)	500.00	87.50	200.00	200.00	0.00	0.00	0.00	0.00	0.00	0.00
SCE(S)-08	Fee Concession to SC Nursing Students in Pvt. Nursing Institutions (50% Concession)	500.00	0.00	0.00	0.00	0.00	0.00	0.00	0.00	0.00	0.00
SCOP(S)-01	Implementation of Protection of Civil Rights Act-1955 & Scheduled Castes and Scheduled Tribes (Prevention of Atrocities) Act,1989 (shifted to Non Plan)	725.00	186.34	200.00	290.00	0.00	0.00	0.00	0.00	0.00	0.00
SCOP(S)-03	Construction/ Repair of SC Dharamshalas (shifted to Non Plan)	2500.00	200.00	400.00	200.00	0.00	0.00	0.00	0.00	0.00	0.00
	<b>Total (State Level)</b>	<b>73933.00</b>	<b>31221.68</b>	<b>21474.00</b>	<b>19089.00</b>	<b>7296.00</b>	<b>86254.38</b>	<b>86254.38</b>	<b>18071.00</b>	<b>18071.00</b>	<b>5491.00</b>
	<b>District Level Schemes</b>										
WSC(D)-01/ SCOP(D)-2	Construction of Dr. B.R. Ambedkar Bhawans and their operation	715.10	149.00	975.00	975.00	0.00	6000.00	6000.00	1000.00	1000.00	825.00

**STATEMENT - V**

**SCHEDULED CASTES SUB PLAN (SCSP)-2012-13  
Scheme-wise Divisible Outlay and Expenditure**

(₹ Lac)

Scheme Code	Sub-head/Scheme	11th Five Year SCSP (2007-12)	SCSP Actual Expenditure 2007-11	SCSP 2011-12			12th Plan (2012-17) Agreed		Annual Plan 2012-13	SCSP 2012-13	
				Approved Outlay	Revised Outlay	Actual Expenditure	Plan Outlay	SCSP Outlay	Approved Outlay	Approved Outlay	Capital Content out of Col.11
1	2	3	4	5	6	7	8	9	10	11	12
WSC(D)-02/ SCE(D)-1	Award to SC Sports Students (6-12 classes)	154.00	0.00	30.80	30.80	0.00	3075.00	3075.00	615.00	615.00	0.00
	<b>Dropped Scheme</b>										
SCOP(D)-1	Assistance to Scheduled Castes for the Development of Manurial Pits (Scheme dropped)	500.00	0.00	0.00	0.00	0.00	0.00	0.00	0.00	0.00	0.00
	<b>Total (District Level)</b>	<b>1369.10</b>	<b>149.00</b>	<b>1005.80</b>	<b>1005.80</b>	<b>0.00</b>	<b>9075.00</b>	<b>9075.00</b>	<b>1615.00</b>	<b>1615.00</b>	<b>825.00</b>
	<b>Total (State + District)</b>	<b>75302.10</b>	<b>31370.68</b>	<b>22479.80</b>	<b>20094.80</b>	<b>7296.00</b>	<b>95329.38</b>	<b>95329.38</b>	<b>19686.00</b>	<b>19686.00</b>	<b>6316.00</b>
	<b>SOCIAL SECURITY &amp; WELFARE</b>										
	<b>State Level Schemes</b>										
SSW-01/ SW(S)-05	Janshree Bima Yojna for BPL families (Rural & Urban) (50:50) (50% directly released to the Dept. by GOI through LIC)	0.00	24.71	200.00	42.50	0.00	1000.00	500.00	200.00	100.00	0.00
SSW-02/ SW(S)-06	Aam Admi Bima Yojana (50:50) (50% directly released to the Dept. by GOI through LIC)	0.00	9.95	53.00	30.00	0.00	650.00	260.00	130.00	52.00	0.00
SSW-03/ SW(S)-04	Old Age Pension (Social Security Fund)	115500.00	77212.10	23925.00	21100.00	19104.32	262500.00	131250.00	46500.00	23250.00	0.00
SSW-04/ SW(S)-01	Financial Assistance to Disabled Persons (Social Security Fund)	9450.00	6392.31	2100.00	1945.00	1735.79	28500.00	14250.00	4500.00	2250.00	0.00
SSW-06/ SWDA(S)-01	Awareness against Drug abuse	100.00	3.50	25.00	25.00	0.00	500.00	125.00	100.00	25.00	0.00
SSW-07/ SWDA(S)-02	Setting up of Social Security Helpline for Women, Children, Older and Disabled Persons in each district	15.00	0.00	6.00	6.00	0.00	100.00	0.00	20.00	0.00	0.00
SSW-10/ SWD(S)-01	State Award to handicapped	0.00	1.77	1.00	1.00	0.00	25.00	12.50	5.00	2.50	0.00

**STATEMENT - V**

**SCHEDULED CASTES SUB PLAN (SCSP)-2012-13**

**Scheme-wise Divisible Outlay and Expenditure**

(₹ Lac)

Scheme Code	Sub-head/Scheme	11th Five Year SCSP (2007-12)	SCSP Actual Expenditure 2007-11	SCSP 2011-12			12th Plan (2012-17) Agreed		Annual Plan 2012-13	SCSP 2012-13	
				Approved Outlay	Revised Outlay	Actual Expenditure	Plan Outlay	SCSP Outlay	Approved Outlay	Approved Outlay	Capital Content out of Col.11
1	2	3	4	5	6	7	8	9	10	11	12
SSW-11/ SW(S)-09	Setting up of three Beggary Homes and Rehabilitation-cum-Vocational Centres for 50 beggars	0.00	0.00	54.00	26.81	0.00	500.00	250.00	100.00	50.00	0.00
SSW-13/ SW(S)-08	Setting up of community homes for mentally ill persons	0.00	0.00	25.00	0.00	0.00	500.00	0.00	100.00	0.00	0.00
WCD-01/ SWCP(S)-01	Integrated Child Protection Scheme (ICPS) (75:25) (Scheme clubbed with SWCP(S)-I "Enforcement of Juvenile Justice Act 1986")	112.00	7.75	0.00	0.00	0.00	2860.00	0.00	572.00	0.00	0.00
WCD-02/ SW(S)-02	Financial Assistance to dependent children (Social Security Fund)	7425.00	5038.49	1725.00	1580.00	1393.17	24000.00	12000.00	3900.00	1950.00	0.00
WCD-03/ SW(S)-03	Financial Assistance to Widows & Destitute Women (Social Security Fund)	18750.00	12742.26	3975.00	3750.00	3391.48	52500.00	26250.00	9000.00	4500.00	0.00
WCD-04/ SWCW(S)-01	Bebe Nanki Ladli Beti Kalyan Scheme										
(i)	13th Finance Commission Grant for measures to improve Adverse Sex ratio	0.00	0.00	0.00	3750.00	0.00	25000.00	12500.00	6250.00	3125.00	0.00
(ii)	State initiative for Bebe Nanki Ladli Beti Kalyan Scheme (clubbed scheme SWCW(S)-1 & SWCW(S)-2)	0.00	0.00	0.00	1600.00	0.00	14550.00	7275.00	1750.00	875.00	0.00
WCD-05/ SWCW (S)-03	Mai Bhago Vidya (EDU) Scheme (Renamed Scheme SWCW(S)-3 "Free Bicycle to all girls students studying in class 9th to 12th")	0.00	0.00	2250.00	1258.00	900.00	37500.00	11250.00	3000.00	900.00	0.00
WCD-06/ SWD(S)-04	Attendance scholarship to handicapped girl students in rural area	150.00	27.95	15.00	15.00	0.00	270.00	135.00	50.00	25.00	0.00

**STATEMENT - V**

**SCHEDULED CASTES SUB PLAN (SCSP)-2012-13  
Scheme-wise Divisible Outlay and Expenditure**

(₹ Lac)

Scheme Code	Sub-head/Scheme	11th Five Year SCSP (2007-12)	SCSP Actual Expenditure 2007-11	SCSP 2011-12			12th Plan (2012-17) Agreed		Annual Plan 2012-13	SCSP 2012-13	
				Approved Outlay	Revised Outlay	Actual Expenditure	Plan Outlay	SCSP Outlay	Approved Outlay	Approved Outlay	Capital Content out of Col.11
1	2	3	4	5	6	7	8	9	10	11	12
WCD-07/ SWW(S)-02	Empowerment of Women-Mahila Jagriti Yojna	300.00	3.00	50.00	25.00	0.00	500.00	250.00	100.00	50.00	0.00
WCD-08/ SWW(S)-03	Implementation of Swawlamban scheme-Vocational training programme for women	0.00	100.00	50.00	50.00	50.00	500.00	250.00	100.00	50.00	0.00
WCD-09/ SWW(S)-01	Awareness Programme for improving adverse sex ratio and Female Foeticide	0.00	0.00	50.00	50.00	50.00	1000.00	330.00	150.00	45.00	0.00
WCD-10/ SWW(S)-4	Awareness programme for Domestic Violence Act -2005	0.00	12.50	50.00	25.00	0.00	500.00	250.00	50.00	25.00	0.00
WCD-12/ SWW(S)-07	Distribution of sterilized sanitary pads to rural women	0.00	25.00	50.00	50.00	50.00	1000.00	500.00	150.00	75.00	0.00
SWCW(S)-1	Social Security to the Girl Child (Kanya Jagrit Jyoti)	1200.00	480.00	705.60	0.00	0.00	Merged with Scheme WCD-04(ii)				
SWCW(S)-2	Scheme for implementation of Nanhi Chhan programme	0.00	0.00	500.00	0.00	0.00					
<b>Total (State Level)</b>		<b>153002.00</b>	<b>102081.29</b>	<b>35809.60</b>	<b>35329.31</b>	<b>26674.76</b>	<b>454455.00</b>	<b>217637.50</b>	<b>76727.00</b>	<b>37349.50</b>	<b>0.00</b>
<b>District Level Schemes</b>											
SSW(D)-01/ SW(D)-01	National Social Assistance Programme (ACA)										
(i)	Indira Gandhi National Old Age pension	6045.00	6816.04	2640.00	3850.00	2467.26	32480.00	16240.00	6280.00	3140.00	0.00
(ii)	National Family Benefit Scheme	574.00	490.82								
(iii)	Indira Gandhi National Widow Pension Scheme	0.00	286.80								
(iv)	Indira Gandhi National Disabled Pension Scheme	0.00	70.32								
<b>Total (District level)</b>		<b>6619.00</b>	<b>7663.98</b>	<b>2640.00</b>	<b>3850.00</b>	<b>2467.26</b>	<b>32480.00</b>	<b>16240.00</b>	<b>6280.00</b>	<b>3140.00</b>	<b>0.00</b>
<b>Total (State + District)</b>		<b>159621.00</b>	<b>109745.27</b>	<b>38449.60</b>	<b>39179.31</b>	<b>29142.02</b>	<b>486935.00</b>	<b>233877.50</b>	<b>83007.00</b>	<b>40489.50</b>	<b>0.00</b>

## STATEMENT - V

**SCHEDULED CASTES SUB PLAN (SCSP)-2012-13**  
**Scheme-wise Divisible Outlay and Expenditure**

(₹ Lac)

Scheme Code	Sub-head/Scheme	11th Five Year SCSP (2007-12)	SCSP Actual Expenditure 2007-11	SCSP 2011-12			12th Plan (2012-17) Agreed		Annual Plan 2012-13	SCSP 2012-13	
				Approved Outlay	Revised Outlay	Actual Expenditure	Plan Outlay	SCSP Outlay	Approved Outlay	Approved Outlay	Capital Content out of Col.11
1	2	3	4	5	6	7	8	9	10	11	12
	<b>NUTRITION</b>										
	<b>District Level Schemes</b>										
NT(D)-01	Nutrition ICDS (50% of actual expenditure reimbursed by GOI)	21000.00	16696.73	9450.00	9450.00	6872.30	120000.00	84000.00	14000.00	9800.00	0.00
NT(D)-02	Rajiv Gandhi Scheme for empowerment of adolescent girls "Sabla" (50:50)	2002.00	456.61	772.20	772.20	145.50	8000.00	4000.00	1600.00	800.00	0.00
NT(D)-03	Nutrition (Kishori Shakti Yojana)	0.00	70.68	175.00	175.00	58.60	2000.00	1400.00	300.00	210.00	0.00
NT(D)-04	Infrastructure/Basic amenity for Anganwari centres in the State (One time ACA 2011-12)	0.00	0.00	700.00	700.00	117.60	7500.00	5250.00	1200.00	840.00	560.00
	<b>Total</b>	<b>23002.00</b>	<b>17224.02</b>	<b>11097.20</b>	<b>11097.20</b>	<b>7194.00</b>	<b>137500.00</b>	<b>94650.00</b>	<b>17100.00</b>	<b>11650.00</b>	<b>560.00</b>
	<b>LABOUR &amp; LABOUR WELFARE</b>										
<b>A</b>	<b>Labour</b>										
LW-01	Rehabilitation of bonded labourers (50:50)	6.50	0.00	10.00	10.00	0.00	100.00	50.00	20.00	10.00	0.00
LW-04	Child Labour-Rehabilitation Funds	37.50	3.60	50.00	20.50	0.00	500.00	250.00	100.00	50.00	0.00
	<b>Sub-Total (A)</b>	<b>44.00</b>	<b>3.60</b>	<b>60.00</b>	<b>30.50</b>	<b>0.00</b>	<b>600.00</b>	<b>300.00</b>	<b>120.00</b>	<b>60.00</b>	<b>0.00</b>
<b>B</b>	<b>Employment Generation</b>										
EG-01	Skill Development and Training	0.00	45.50	150.00	61.25	0.00	870.00	217.50	300.00	75.00	0.00
EG-02	Centre for Training and Employment of Punjab Youth (C-PYTE)	2000.00	647.77	175.00	175.00	0.00	5000.00	1250.00	1000.00	250.00	0.00
EG-03	Maharaja Ranjit Singh Armed Forces Services Preparatory Institute Mohali (Corpus Fund)	0.00	0.00	0.00	0.00	0.00	1500.00	150.00	1500.00	150.00	0.00
	<b>Sub-Total (B)</b>	<b>2000.00</b>	<b>693.27</b>	<b>325.00</b>	<b>236.25</b>	<b>0.00</b>	<b>7370.00</b>	<b>1617.50</b>	<b>2800.00</b>	<b>475.00</b>	<b>0.00</b>
<b>C</b>	<b>Industrial Training</b>										
ITI-01	Upgradation of Industrial Training Institutes into Centres of Excellence in Punjab(75:25)	775.00	313.90	300.00	196.87	51.69	5000.00	1250.00	1000.00	250.00	187.00



**STATEMENT - V**

**SCHEDULED CASTES SUB PLAN (SCSP)-2012-13  
Scheme-wise Divisible Outlay and Expenditure**

(₹ Lac)

Scheme Code	Sub-head/Scheme	11th Five Year SCSP (2007-12)	SCSP Actual Expenditure 2007-11	SCSP 2011-12			12th Plan (2012-17) Agreed		Annual Plan 2012-13	SCSP 2012-13	
				Approved Outlay	Revised Outlay	Actual Expenditure	Plan Outlay	SCSP Outlay	Approved Outlay	Approved Outlay	Capital Content out of Col.11
1	2	3	4	5	6	7	8	9	10	11	12
ITI-02/ITI-13	Expansion of Vocational Training Facilities under National Skill Development Mission (75:25)	0.00	0.00	0.00	0.00	0.00	5000.00	1250.00	10.00	2.50	0.00
ITI-03/ITI-5	Upgradation of Infrastructure, Machinery Equipment and Construction of new Buildings for existing Government Industrial Training Institutes	125.00	0.00	250.00	57.50	8.25	15000.00	3750.00	1500.00	375.00	355.00
ITI-04/ITI-12	Providing Training in Driver-cum-mechanic (heavy/light motor vehicle) Trades and Earth Moving Machine and other Heavy Vehicle Trades	50.00	0.88	5.00	2.50	1.33	500.00	125.00	100.00	25.00	10.00
ITI-05/ITI-15	Provision of deficit budget under the "Introduction of Hospitality Courses" with the assistance of Ministry of Tourism, Govt. of India	0.00	0.00	5.00	0.00	0.00	1000.00	250.00	100.00	25.00	0.00
ITI-06/ITI-16	Deficit Budget for starting of short term courses under Skill Development Initiative (SDI) of DGET (Earlier name: To provide Infrastructure to ITIs for various MES sectors and Funds for SDI cell)	0.00	0.00	15.00	15.00	0.00	1500.00	375.00	100.00	25.00	12.50
ITI-07/ITI-6	Provision of Free Text Books and Tool Kits to the Scheduled Castes	125.00	0.59	20.00	10.00	1.96	240.00	240.00	48.00	48.00	20.00
ITI-08/ITI-4	Training, Re-training, Seminars and Study Tours of Staff and Trainees	0.00	0.00	12.50	6.25	0.09	100.00	25.00	20.00	5.00	0.00

**STATEMENT - V**

**SCHEDULED CASTES SUB PLAN (SCSP)-2012-13  
Scheme-wise Divisible Outlay and Expenditure**

(₹ Lac)

Scheme Code	Sub-head/Scheme	11th Five Year SCSP (2007-12)	SCSP Actual Expenditure 2007-11	SCSP 2011-12			12th Plan (2012-17) Agreed		Annual Plan 2012-13	SCSP 2012-13	
				Approved Outlay	Revised Outlay	Actual Expenditure	Plan Outlay	SCSP Outlay	Approved Outlay	Approved Outlay	Capital Content out of Col.11
1	2	3	4	5	6	7	8	9	10	11	12
ITI-09/ITI-10	Leather Goods Training Center in Government Industrial Training Institute at Gurdaspur	12.50	1.02	1.25	0.50	0.44	50.00	12.50	5.00	1.25	0.00
	<b>Dropped Schemes</b>										
ITI-02	Self Employment Training of SCs with the aid of National Scheduled Castes Finance and Development Corporation (80:20)	400.00	0.00	0.00	0.00	0.00	0.00	0.00	0.00	0.00	0.00
ITI-07	Introduction of Trades in Industrial Training Institutes relating to Food Processing Sector (80:20)	50.00	0.00	0.00	0.00	0.00	0.00	0.00	0.00	0.00	0.00
ITI-09	Starting of Short Term Courses under Modular Employable Skills Scheme of DGET (CS:SS:BS) (30:40:30)	250.00	1.85	50.00	5.00	3.84	0.00	0.00	0.00	0.00	0.00
	<b>Sub-Total (C)</b>	<b>1787.50</b>	<b>318.24</b>	<b>658.75</b>	<b>293.62</b>	<b>67.60</b>	<b>28390.00</b>	<b>7277.50</b>	<b>2883.00</b>	<b>756.75</b>	<b>584.50</b>
	<b>Total (A+B+C)</b>	<b>3831.50</b>	<b>1015.11</b>	<b>1043.75</b>	<b>560.37</b>	<b>67.60</b>	<b>36360.00</b>	<b>9195.00</b>	<b>5803.00</b>	<b>1291.75</b>	<b>584.50</b>
	<b>DEFENCE SERVICES WELFARE</b>										
DSW-01	Incentive for IMA- NDA Cadets (@ Rs.1.00 lac per cadet) (setting up of National Defence University - replaced)	200.00	0.00	25.00	12.50	0.00	400.00	100.00	250.00	62.50	0.00
DSW-02	Training scheme for the wards of ex-servicemen and others for entry to Technical/Non-Technical Trades of Defence/Para military forces	62.50	43.70	20.00	10.00	0.00	750.00	187.50	400.00	100.00	0.00

**STATEMENT - V**

**SCHEDULED CASTES SUB PLAN (SCSP)-2012-13  
Scheme-wise Divisible Outlay and Expenditure**

(₹ Lac)

Scheme Code	Sub-head/Scheme	11th Five Year SCSP (2007-12)	SCSP Actual Expenditure 2007-11	SCSP 2011-12			12th Plan (2012-17) Agreed		Annual Plan 2012-13	SCSP 2012-13	
				Approved Outlay	Revised Outlay	Actual Expenditure	Plan Outlay	SCSP Outlay	Approved Outlay	Approved Outlay	Capital Content out of Col.11
1	2	3	4	5	6	7	8	9	10	11	12
DSW-07	Provision for Grant of Rs. 5.00 lac each for purchase of plot/house for the widows of Martyrs/ 75% to 100% disabled soldiers during the different operations from the period 1-1-1999 onwards	0.00	0.00	0.00	0.00	0.00	1000.00	250.00	200.00	50.00	0.00
	<b>Total</b>	<b>262.50</b>	<b>43.70</b>	<b>45.00</b>	<b>22.50</b>	<b>0.00</b>	<b>2150.00</b>	<b>537.50</b>	<b>850.00</b>	<b>212.50</b>	<b>0.00</b>
	<b>HOME AFFAIRS AND JUSTICE</b>										
HAJ-08/09	Training to unemployed youth at Police Security Training Institute (PSTI), Jahankhelan for service in security sector through Punjab Police Security Corporation (PPSC) Ltd.	0.00	0.00	75.00	18.75	0.00	500.00	200.00	250.00	100.00	0.00
HAJ-09/10	Police training (13th Finance Commission)	0.00	0.00	1000.00	480.00	0.00	15000.00	3000.00	5000.00	1000.00	0.00
	<b>Total</b>	<b>0.00</b>	<b>0.00</b>	<b>1075.00</b>	<b>498.75</b>	<b>0.00</b>	<b>15500.00</b>	<b>3200.00</b>	<b>5250.00</b>	<b>1100.00</b>	<b>0.00</b>
	<b>OTHER RURAL ALLIED SERVICES</b>										
<b>A</b>	<b>Agriculture Marketing Board</b>										
	<b>New Scheme</b>										
AMB-01	Agriculture Marketing Board	0.00	0.00	0.00	0.00	0.00	139800.00	43338.00	24300.00	7533.00	7533.00
	<b>Sub-Total (A)</b>	<b>0.00</b>	<b>0.00</b>	<b>0.00</b>	<b>0.00</b>	<b>0.00</b>	<b>139800.00</b>	<b>43338.00</b>	<b>24300.00</b>	<b>7533.00</b>	<b>7533.00</b>
<b>B</b>	<b>Rural Development Fund</b>										
RDF-1	Rural Development Fund	28210.00	66300.60	15500.00	15500.00	22464.00	250000.00	77500.00	50000.00	15500.00	15500.00
	<b>Sub-Total (B)</b>	<b>28210.00</b>	<b>66300.60</b>	<b>15500.00</b>	<b>15500.00</b>	<b>22464.00</b>	<b>250000.00</b>	<b>77500.00</b>	<b>50000.00</b>	<b>15500.00</b>	<b>15500.00</b>
<b>C</b>	<b>Rural Local Bodies</b>										
	<b>New Scheme</b>										
RLB-1	Rural Local Bodies	0.00	0.00	0.00	0.00	0.00	250000.00	77500.00	50000.00	15500.00	15500.00
	<b>Sub-Total (C)</b>	<b>0.00</b>	<b>0.00</b>	<b>0.00</b>	<b>0.00</b>	<b>0.00</b>	<b>250000.00</b>	<b>77500.00</b>	<b>50000.00</b>	<b>15500.00</b>	<b>15500.00</b>

**STATEMENT - V**

**SCHEDULED CASTES SUB PLAN (SCSP)-2012-13  
Scheme-wise Divisible Outlay and Expenditure**

(₹ Lac)

Scheme Code	Sub-head/Scheme	11th Five Year SCSP (2007-12)	SCSP Actual Expenditure 2007-11	SCSP 2011-12			12th Plan (2012-17) Agreed		Annual Plan 2012-13	SCSP 2012-13	
				Approved Outlay	Revised Outlay	Actual Expenditure	Plan Outlay	SCSP Outlay	Approved Outlay	Approved Outlay	Capital Content out of Col.11
1	2	3	4	5	6	7	8	9	10	11	12
<b>D</b>	<b>NRI Affairs</b>										
NRI-01	Provision of Matching Share for providing Basic Infrastructure for Community Development in the Rural/Urban Areas through NRI's participation (State:NRI-75:25)	1050.00	305.00	150.00	150.00	104.18	2500.00	750.00	500.00	150.00	150.00
	<b>Sub-Total (D)</b>	<b>1050.00</b>	<b>305.00</b>	<b>150.00</b>	<b>150.00</b>	<b>104.18</b>	<b>2500.00</b>	<b>750.00</b>	<b>500.00</b>	<b>150.00</b>	<b>150.00</b>
	<b>Total (A+B+C+D)</b>	<b>29260.00</b>	<b>66605.60</b>	<b>15650.00</b>	<b>15650.00</b>	<b>22568.18</b>	<b>642300.00</b>	<b>199088.00</b>	<b>124800.00</b>	<b>38683.00</b>	<b>38683.00</b>
	<b>Grand Total (I)</b>	<b>871800.00</b>	<b>518276.03</b>	<b>332352.00</b>	<b>280930.80</b>	<b>190259.32</b>	<b>8450396.41</b>	<b>2657000.00</b>	<b>1316916.49</b>	<b>403900.00</b>	<b>270169.57</b>
<b>II</b>	<b>INDIVISIBLE OUTLAY (NOT COVERED UNDER SCSP)</b>	0.00	0.00	0.00	0.00	0.00	759603.59	0.00	83083.51	0.00	0.00
	<b>Grand Total (I+II)</b>	<b>871800.00</b>	<b>518276.03</b>	<b>332352.00</b>	<b>280930.80</b>	<b>190259.32</b>	<b>9210000.00</b>	<b>2657000.00</b>	<b>1400000.00</b>	<b>403900.00</b>	<b>270169.57</b>

**STATEMENT -VI**

**SCHEDULED CASTES SUB PLAN (SCSP) 2012-13  
Physical Targets & Achievements**

Sr. No.	Sub-head/Scheme/Item	Unit	SCSP 2010-11 Achievement	SCSP 2011-12		SCSP Target	
				Target	Achievement	12th Plan (2012-17)	2012-13
1	2	3	4	5	6	7	8
	<b>DAIRY DEVELOPMENT</b>						
DD-02	Landless Dairy Farming for Weaker Sections	Beneficiaires	0	650	0	0	0
	<b>RURAL DEVELOPMENT</b>						
RDS(D)-01	Swaran Jayanti Gram Swa-Rozgar Yojna (75:25)	Beneficiaires	8255	Not fixed	7292	Not fixed	Not fixed
RDE(S)-01/ RDE(S)-02	Mahatma Gandhi National Rural Employment Guarantee Scheme (90:10)	lac Mandays	59.73	Demand driven scheme	38762 (Bene.)	Demand driven scheme	Demand driven scheme
RDE(D)-01	Indira Awaas Yojana (75:25)	Houses (Construction/ upgradation)	17241	Not fixed	10647	Not fixed	Not fixed
	<b>WELFARE OF SCs</b>						
WSC-01/ SC(S)-1	Share Capital Contribution to PSCFC (State Share 51% & GOI 49%) (Direct release by GOI)	Beneficiaries	986	1700	737	7500	1500
SCE(S)-04	Free Text Books to SC girl students studying in 10+1 and 10+2 (shifted to Non Plan)	Students	0	8000	0	0	0
SCOP(S)-1	Removal of un-touchability under programme of PCR Act 1955	Panchayats	113	705	0	0	0
		Couples	200	900	0	0	0
		Seminars/ Mass lunch	113	800	0	0	0
WSC(D)-02/ SCE(D)-1	Award to SC Sports Students (6-12 classes)	Nos	0	10266	0	10250	2050
WSC-05(i)/ SCE(S)-10 (i)	Attendance scholarship to SC Primary girl students (Social Security Fund)	Nos	306765	4,44,000	0	0	4,00,000
WSC-09(i)/ SCOP(S)-4(i)	Shagun to SC Girls/Widows/ Divorcees and the Daughters of Widows at the time of their marriages (Social Security Fund)	Nos	53,331	74,000	47,526	0	44,533

**STATEMENT -VI**

**SCHEDULED CASTES SUB PLAN (SCSP) 2012-13  
Physical Targets & Achievements**

Sr. No.	Sub-head/Scheme/Item	Unit	SCSP 2010-11 Achievement	SCSP 2011-12		SCSP Target	
				Target	Achievement	12th Plan (2012-17)	2012-13
1	2	3	4	5	6	7	8
WSC-03/ SCOP(S)-7	Houses to Houseless SCs in Rural & Urban Areas (ACA 2010-11) (District Level Scheme SCH(D)-1 shifted to State Level)	Nos	0	10000	0	50000	10000
WSC-07/ SCE(S)-05	New Courses/ Vocational Training in ITIs for SC Students (Staff expenditure, scholarship to SC students etc.)	Nos	2500	6900	0	29330	5866
WSC-04/ SCE(S)-6	Financial Assistance to SC youth for Flying Training of Commercial Pilot License (ACA 2007-08)	Nos	0	10	0	25	5
SCE(S)-07	Encouragement Award to SC Girls for pursuing 10+2 Education (shifted to Non Plan)	Nos	2500	5000	0	0	0
WSC-08/ SCE(S)-9	Award to the Village Panchayats for promoting Education and Socio Economic Development of SCs	No of villages	0	200	0	1000	200
WSC-06(i)/ SCE(S)-12(i)	Grant in aid to BPL SC students for purchase of School Uniform, Shoes and School Bags etc.	Beneficiaries	0	2700	0	200000	40000
<b>SOCIAL SECURITY</b>							
SWCW(S)-1	Social Security to the Girl Child (Kanya Jagrit Jyoti)	Nos	0	2400	0	0	0
WCD-05/ SWCW (S)- 03	Mai Bhago Vidya (EDU) Scheme (Renamed Scheme SWCW(S)-3 "Free Bicycle to all girls students studying in class 9th to 12th")	Nos	0	90,000	36,000	8,43,750	67,500
SSW-04/ SW(S)-01	Financial Assistance to Disabled Persons (Social Security Fund)	Nos	6518	70000	66868	475000	75000
WCD-03/ SW(S)-03	Financial Assistance to Widows & Destitute Women (Social Security Fund)	Nos	12566	132500	129790	875000	150000
SSW-03/ SW(S)-04	Old Age Pension (Social Security Fund)	Nos	766618	797500	711565	4375000	75000

**STATEMENT -VI**

**SCHEDULED CASTES SUB PLAN (SCSP) 2012-13  
Physical Targets & Achievements**

Sr. No.	Sub-head/Scheme/Item	Unit	SCSP 2010-11 Achievement	SCSP 2011-12		SCSP Target	
				Target	Achievement	12th Plan (2012-17)	2012-13
1	2	3	4	5	6	7	8
WCD-02/ SW(S)-02	Financial Assistance to dependent children (Social Security Fund)	Nos	52460	57500	55672	400000	65000
SSW(D)-01/ SW(D)-01	National Social Assistance Programme (ACA)		89406	84547	112851	541333	106000
	<b>NUTRITION</b>						
NT(D)-01	Nutrition ICDS (50% of actual expenditure reimbursed by GOI)	Nos	1027910	1069395	1069384	5164530	1032906
NT(D)-02	Rajiv Gandhi Scheme for empowerment of adolescent girls "Sabla" (50:50)	Nos	72072	21000	100006	747120	149424
	<b>WATER SUPPLY AND SANITATION</b>						
RWS-1	Rajiv Gandhi National Drinking Water Mission including Repair of damaged Water Supply Scheme (75:25)	NC	42	172	69	300	60
		PC	105	160	64	300	60
		OH	0	160	65	0	0
RWS-02/2	NABARD Aided Rural Water Supply Scheme (85:15)	NC	12	4	0	5	1
		PC	24	16	5	50	10
	<b>URBAN DEVELOPMENT</b>						
UD-02/2	Swarn Jayanti Shehari Rozgar Yojna (75:25)	Emp.Lac Mandays	0.04	12	0	1.15	0.23
		Trainees (No)	0	618	0	10000	2000
		Beneficiaries	21	412	29	2500	500
	<b>DEFENCE SERVICES WELFARE</b>						
DSW-02	Training scheme for the wards of ex-servicemen and others for entry to Technical/Non-Technical Trades of Defence/Para military forces	Nos	986	420	0	4500	900
	<b>EDUCATION</b>						
EDS-1	Information and Communication Technology	No. of Schools	0	3654	0	235	47
	<b>EMPLOYMENT GENERATION</b>						
EG-02	Centre for Training and Employment of Punjab Youth (C-PYTE)	Trainees	0	3000	0	12500	2500

**STATEMENT-VII**

**SPECIAL CENTRAL ASSISTANCE PROGRAMME  
Subhead-wise Allocation and Expenditure**

(₹ lac)

Sr.	Sub-head	2010-11 Expenditure	2011-12			2012-13 Approved Outlay
			Approved Outlay	Revised Outlay	Expenditure	
1	2	3	4	5	6	7
<b>I</b>	<b>Welfare of SCs</b>					
A	Directorate of Welfare of SCs & BCs	728.64	1946.35	822.94	437.37	1567.05
B	Directorate of Scheduled Castes Sub Plan	236.35	343.50	215.07	7.72	348.70
	<b>Sub Total (A+B)</b>	<b>964.99</b>	<b>2289.85</b>	<b>1038.01</b>	<b>445.09</b>	<b>1915.75</b>
<b>II</b>	Animal Husbandry	22.02	45.76	45.76	6.88	126.00
<b>III</b>	Agriculture and Horticulture	0.00	11.25	11.20	0.00	18.75
<b>IV</b>	Dairy Development	70.12	70.12	0.00	0.00	0.00
<b>V</b>	Employment Generation and Training	0.00	200.00	200.00	19.13	0.00
<b>VI</b>	Industrial Training	0.00	100.00	50.00	2.26	100.00
<b>VII</b>	Information Technology	0.00	0.00	0.00	0.00	200.00
	<b>Total (I-VII)</b>	<b>1057.13</b>	<b>2716.98</b>	<b>1344.97</b>	<b>473.36</b>	<b>2360.50</b>



**STATEMENT-VIII**

**SPECIAL CENTRAL ASSISTANCE PROGRAMME  
Scheme -wise Allocation and Expenditure**

(₹ lac)

Code No.	Subhead/Scheme	2010-11 Expenditure	2011-12			2012-13 Outlay
			Approved Outlay	Revised Outlay	Expenditure	
1	2	3	4	5	6	7
<b>I</b>	<b>WELFARE OF SCs</b>					
<b>A</b>	<b>Directorate of Welfare of SCs &amp; BCs</b>					
SCA(SC)-1	Setting up of Institutes for training in typing and Stenography to below poverty line SCs	72.00	90.00	90.00	69.12	90.00
SCA(SC)-2	Training of unemployed Scheduled Castes as driver of light/heavy vehicles.	100.00	110.00	97.29	0.00	100.00
SCA(SC)-3	Providing of equipment and raw material in 24 Training-cum- production centres of Welfare Deptt.	25.50	25.60	20.80	0.00	20.80
SCA(SC)-4	Strengthening of 108 community centres-Providing of equipment and raw material.	0.00	60.75	58.50	0.00	56.25
SCA(SC)-7	Training in IT Sector Job Oriented Computer Courses for educated unemployed SC youth at Ambedkar Institutes/Ambedkar Bhawans at district Headquarters.	0.00	100.00	0.00	0.00	50.00
SCA(SC)-9	Providing Training to the educated unemployed SC youth in different Vocational/Professional courses.					
	(i)Professional Air Hostess Travel and Hospitality Management Career Courses	0.00	100.00	0.00	0.00	50.00
	(ii)Vocational Training in Hotel operation services.	0.00	100.00	0.00	0.00	50.00
SCA(SC)-10	Setting up of infrastructure facilities in border districts Blocks/Villages having 50% or more SC population.	250.00	250.00	0.00	0.00	250.00
SCA(SC)-12	Capital subsidy to PSCFC under bank tie-up loaning programme.	281.14	500.00	0.00	368.25	500.00
SCA(SC)-14	Providing coaching to SC students for IAS, PCS,PMT,IIT,AIEEEE etc. entrance exams through reputed institutes	0.00	100.00	50.00	0.00	100.00

**STATEMENT-VIII**

**SPECIAL CENTRAL ASSISTANCE PROGRAMME  
Scheme -wise Allocation and Expenditure**

(₹ lac)

Code No.	Subhead/Scheme	2010-11 Expenditure	2011-12			2012-13 Outlay
			Approved Outlay	Revised Outlay	Expenditure	
1	2	3	4	5	6	7
SCA(SC)-15	Scheme to assist BPL SC students covered under the existing plan scheme "New Courses/Vocational training in Industrial Training Institutes for SC students"	0.00	500.00	500.00	0.00	300.00
SCA(SC)-16	Computerisation of Directorate of Welfare	0.00	10.00	6.35	0.00	0.00
	<b>Total (A)</b>	<b>728.64</b>	<b>1946.35</b>	<b>822.94</b>	<b>437.37</b>	<b>1567.05</b>
<b>B</b>	<b>DIRECTORATE OF SCHEDULED CASTES SUB PLAN</b>					
SCA(SCSP)-1	Formulation/ Monitoring/ Review and Implementation of S.C.S.P.					
(i)	Computerization of Directorate of SCSP	8.76	13.00	13.00	7.35	14.00
(ii)	Strengthening of data base - Study tours and training etc.	0.38	1.50	0.75	0.00	2.00
SCA(SCSP)-2	Implementation of SCA Programme at the District Head Quarters-Placing of funds at the disposal of District Rural Development Agencies (DRDAs)	210.00	300.00	194.57	0.00	300.00
SCA(SCSP)-3	Survey/Evaluation of SCA schemes	2.70	0.00	2.70	0.00	2.70
SCA(SCSP)-4	Setting up of a Monitoring cell in the Directorate of SCSP for the purpose of survey/studies and evaluation.	14.51	29.00	4.05	0.37	30.00
	<b>Total (B)</b>	<b>236.35</b>	<b>343.50</b>	<b>215.07</b>	<b>7.72</b>	<b>348.70</b>
	<b>Total-I (A+B)</b>	<b>964.99</b>	<b>2289.85</b>	<b>1038.01</b>	<b>445.09</b>	<b>1915.75</b>
<b>II</b>	<b>ANIMAL HUSBANDRY</b>					
SCA(AH)-1	Scheme for female buffalo calf rearing	16.87	30.00	30.00	2.00	50.00
SCA(AH)-2	Setting up of Goat rearing units in Kandi area	0.00	5.00	5.00	0.00	25.00
SCA(AH)-3	Upgradation of low grade roughages through Ammonia treatment	3.53	5.00	5.00	4.88	22.00

**STATEMENT-VIII**

**SPECIAL CENTRAL ASSISTANCE PROGRAMME  
Scheme -wise Allocation and Expenditure**

(₹ lac)

Code No.	Subhead/Scheme	2010-11 Expenditure	2011-12			2012-13 Outlay
			Approved Outlay	Revised Outlay	Expenditure	
1	2	3	4	5	6	7
SCA(AH)-4	Setting up of Turkey Units for BPL SCs.	1.62	5.76	5.76	0.00	9.00
SCA(AH)-5	Establishment of backyard poultry units for BPL SCs	0.00	0.00	0.00	0.00	20.00
	<b>Total-II</b>	<b>22.02</b>	<b>45.76</b>	<b>45.76</b>	<b>6.88</b>	<b>126.00</b>
<b>III</b>	<b>AGRICULTURE AND HORTICULTURE</b>					
SCA(H)-1	Subsidy for Sericulture	0.00	11.25	11.20	0.00	18.75
	<b>Total-III</b>	<b>0.00</b>	<b>11.25</b>	<b>11.20</b>	<b>0.00</b>	<b>18.75</b>
<b>IV</b>	<b>DAIRY DEVELOPMENT</b>					
SCA(DD)-1	Establishment of dairy unit of two milch animals	70.12	70.12	0.00	0.00	0.00
	<b>Total-IV</b>	<b>70.12</b>	<b>70.12</b>	<b>0.00</b>	<b>0.00</b>	<b>0.00</b>
<b>V</b>	<b>EMPLOYMENT GENERATION AND TRAINING</b>					
SCA(YS)-1	Pre selection training to SC youth for enrolment into defence forces, para-military forces and police services through C-PYTE	0.00	200.00	200.00	19.13	0.00
	<b>Total-V</b>	<b>0.00</b>	<b>200.00</b>	<b>200.00</b>	<b>19.13</b>	<b>0.00</b>
<b>VI</b>	<b>INDUSTRIAL TRAINING</b>					
SCA(ITI)-1	Financial Assistance/Stipend to SC BPL students admitted in Govt. Industrial Training Institutes	0.00	100.00	50.00	2.26	100.00
	<b>Total-VI</b>	<b>0.00</b>	<b>100.00</b>	<b>50.00</b>	<b>2.26</b>	<b>100.00</b>
<b>VII</b>	<b>INFORMATION TECNOLOGY (INFOTECH)</b>					
SCA(IT)-1	Computer Training to 10th & 12th pass BPL SC boys/girls through CAL-C	0.00	0.00	0.00	0.00	200.00
	<b>Total-VII</b>	<b>0.00</b>	<b>0.00</b>	<b>0.00</b>	<b>0.00</b>	<b>200.00</b>
	<b>Grand Total-(I-VII)</b>	<b>1057.13</b>	<b>2716.98</b>	<b>1344.97</b>	<b>473.36</b>	<b>2360.50</b>

**STATEMENT-IX**

**SPECIAL CENTRAL ASSISTANCE PROGRAMME**

**Physical Targets and Achievements**

Code No.	Subhead/Scheme	Unit	2010-11 Achievement	2011-12			2012-13 Targets
				Approved Targets	Revised Targets	Achievement	
1	2	3	4	5	6	7	8
<b>I</b>	<b>WELFARE OF SCs</b>						
<b>A</b>	<b>DIRECTORATE OF WELFARE OF SCs &amp; BCs</b>						
SCA(SC)-1	Setting up of Institutes for training in typing and Stenography to below poverty line SCs	Trainees	53	230	230	77	230
SCA(SC)-2	Training of unemployed Scheduled Castes as driver of light/heavy vehicles	Trainees	400	580	580	0	300
SCA(SC)-3	Providing of equipment and raw material in 24 Training-cum- production centres of Welfare Department	Trainees	425	400	400	0	325
SCA(SC)-4	Strengthening of 108 community centres-Providing of equipment and raw material.	Trainees	0	1620	1620	0	900
SCA(SC)-7	Training in IT Sector Job Oriented Computer Courses for educated unemployed SC youth at Ambedkar Institutes /Ambedkar Bhawans at district headquarters.	Trainees	0	2000	0	0	200
SCA(SC)-9	Providing Training to the educated unemployed SC youth in different Vocation/Professional courses.						
	(i) Professional Air Hostess Travel and Hospitality Management Career Courses	Trainees	0	100	0	0	40
	(ii) Vocational Training in Hotel operation services in Star Hotels.	Trainees	0	2000	0	0	80
SCA(SC)-10	Setting up of infrastructure facilities in border districts Blocks/Villages having 50% or more SC population.	Beneficiaries	2500	2500	0	0	2500
SCA(SC)-12	Capital subsidy to PSCFC under bank tie-up loaning programme.	Beneficiaries	2827	5000	0	3683	5000

**STATEMENT-IX**

**SPECIAL CENTRAL ASSISTANCE PROGRAMME  
Physical Targets and Achievements**

Code No.	Subhead/Scheme	Unit	2010-11 Achievement	2011-12			2012-13 Targets
				Approved Targets	Revised Targets	Achievement	
1	2	3	4	5	6	7	8
SCA(SC)-14	Providing coaching to SC students for IAS, PCS,PMT,IIT,AIEEE etc. entrance exams through reputed institutes (New Scheme)	Trainees	0	280	140	0	280
SCA(SC)-15	Scheme to assist BPL SC students covered under the existing plan scheme "New Courses/Vocational training in Industrial Training Institutes for SC students"	Trainees	0	2500	2500	0	2000
	<b>Total (A)</b>		<b>6205</b>	<b>17210</b>	<b>5470</b>	<b>3760</b>	<b>11855</b>
<b>B</b>	<b>DIRECTORATE SCHEDULED CASTES SUB PLAN</b>						
SCA(SCSP)-2	Implementation of SCA Programme at District Head Quarters-Placing of funds at the disposal of District Rural Development Agencies (DRDAs)	Beneficiaries	4202	5000	3300	0	5000
	<b>Total (B)</b>		<b>4202</b>	<b>5000</b>	<b>3300</b>	<b>0</b>	<b>5000</b>
	<b>Total (I)</b>		<b>10407</b>	<b>22210</b>	<b>8770</b>	<b>3760</b>	<b>16855</b>
<b>II</b>	<b>ANIMAL HUSBANDRY</b>						
SCA(AH)-1	Scheme for female buffalo calf rearing	Beneficiaries	173	300	300	20	500
SCA(AH)-2	Setting up of Goat rearing units in Kandi area of Punjab State	Units	0	100	100	0	250
SCA(AH)-3	Upgradation of low grade roughages through Ammonia treatment	Beneficiaries	148	1200	1200	1000	4400
SCA(AH)-4	Setting up of Turkey Units for BPL SCs.	Units	45	160	160	0	300

**STATEMENT-IX**

**SPECIAL CENTRAL ASSISTANCE PROGRAMME  
Physical Targets and Achievements**

Code No.	Subhead/Scheme	Unit	2010-11 Achievement	2011-12			2012-13 Targets
				Approved Targets	Revised Targets	Achievement	
1	2	3	4	5	6	7	8
SCA(AH)-5	Establishment of backyard poultry units for BPL SCs	Trainees	0	0	0	0	1000
	<b>Total (II)</b>		<b>366</b>	<b>1760</b>	<b>1760</b>	<b>1020</b>	<b>6450</b>
<b>III</b>	<b>AGRICULTURE AND HORTICULTURE</b>						
SCA(H)-1	Subsidy for Sericulture	Beneficiaries	0	100	100	0	187
	<b>Total I (III)</b>		<b>0</b>	<b>100</b>	<b>100</b>	<b>0</b>	<b>187</b>
<b>IV</b>	<b>DAIRY DEVELOPMENT</b>						
SCA(DD)-1	Establishment of dairy unit of two milch animals.	Units	500	500	0	0	0
	<b>Total (IV)</b>		<b>500</b>	<b>500</b>	<b>0</b>	<b>0</b>	<b>0</b>
<b>V</b>	<b>EMPLOYMENT GENERATION AND TRAINING</b>						
SCA(YS)-1	Pre selection training to SC youth for enrolment into defence forces, para-military forces and police services through C-PYTE	Trainees	0	4300	4300	2270	0
	<b>Total (V)</b>		<b>0</b>	<b>4300</b>	<b>4300</b>	<b>2270</b>	<b>0</b>
<b>VI</b>	<b>INDUSTRIAL TRAINING</b>						
SCA(ITI)-1	Financial Assistance/Stipend to SC BPL students admitted in Govt. Industrial Training Institute.	Trainees	0	1500	750	25	1100
	<b>Total (VI)</b>		<b>0</b>	<b>1500</b>	<b>750</b>	<b>25</b>	<b>1100</b>
<b>VII</b>	<b>INFORMATION TECNOLOGY (INFOTECH)</b>						
SCA(IT)-1	Computer Training to 10th & 12th pass BPL SC boys/girls through CAL-C	Trainees	0	0	0	0	2000
	<b>Total (VII)</b>		<b>0</b>	<b>0</b>	<b>0</b>	<b>0</b>	<b>2000</b>
	<b>Grand Total(I-VII)</b>		<b>11273</b>	<b>30370</b>	<b>15680</b>	<b>7075</b>	<b>26592</b>

**STATEMENT - X**

**SCHEDULED CASTES SUB PLAN (SCSP)- 2012-13  
Poverty Alleviation Programme**

(₹ lac)

Code No.	Sub-head/Scheme	SCSP 2010-11			SCSP 2011-12			SCSP 2012-13			Physical Targets (Beneficiaries)
		Approved Outlay (CS+SS)	Achievement		Approved Outlay (CS+SS)	Achievement		Approved Outlay			
			Financial (CS+SS)	Physical		Financial (CS+SS)	Physical	CS	SS	Total	
1	2	3	4	5	6	7	8	9	10	11	12
<b>I</b>	<b>AGRICULTURE AND HORTICULTURE</b>										
	<b>(SCSP Schemes)</b>										
AGR-01/03	Macro Management Work Plan for Agriculture Department (90:10)	120.00	0.00	0	100.00	0.85	1	202.50	22.50	225.00	225
AGR-02/04	Integrated scheme of Oil seeds, Pulses, Oilpalm and Maize (75:25)	96.00	0.00	0	92.00	0.00	0	90.00	30.00	120.00	120
AGR-04/06	Intensive Cotton Development Programme (75:25)	20.00	0.00	0	26.00	0.00	0	37.50	12.50	50.00	125
HORT-03/01	Diversification of Agriculture through Development of Horticulture	20.00	0.00	0	25.00	2.40	6	0.00	25.00	25.00	62
	<b>Total (SCSP)</b>	<b>256.00</b>	<b>0.00</b>	<b>0</b>	<b>243.00</b>	<b>3.25</b>	<b>7</b>	<b>330.00</b>	<b>90.00</b>	<b>420.00</b>	<b>532</b>
	<b>(SCA Scheme)</b>										
SCA(H)-1	Subsidy for Sericulture	11.25	0.00	0	11.25	0.00	0	18.75	0.00	18.75	187
	<b>Total (SCA)</b>	<b>11.25</b>	<b>0.00</b>	<b>0</b>	<b>11.25</b>	<b>0.00</b>	<b>0</b>	<b>18.75</b>	<b>0.00</b>	<b>18.75</b>	<b>187</b>
	<b>Total (SCSP + SCA)</b>	<b>267.25</b>	<b>0.00</b>	<b>0</b>	<b>254.25</b>	<b>3.25</b>	<b>7</b>	<b>348.75</b>	<b>90.00</b>	<b>438.75</b>	<b>719</b>
<b>II</b>	<b>SOIL AND WATER CONSERVATION</b>										
	<b>(SCSP Schemes)</b>										
SWC-01/01	Macro Management-Work plan for Soil Conservation (90:10)	100.00	100.00	755	100.00	0.00	0	90.00	10.00	100.00	100

**STATEMENT - X**

**SCHEDULED CASTES SUB PLAN (SCSP)- 2012-13  
Poverty Alleviation Programme**

(₹ lac)

Code No.	Sub-head/Scheme	SCSP 2010-11			SCSP 2011-12			SCSP 2012-13			Physical Targets (Beneficiaries)
		Approved Outlay (CS+SS)	Achievement		Approved Outlay (CS+SS)	Achievement		Approved Outlay			
			Financial (CS+SS)	Physical		Financial (CS+SS)	Physical	CS	SS	Total	
1	2	3	4	5	6	7	8	9	10	11	12
SWC-06/05	Soil & Water Conservation on Watershed basis in Kandi non project areas	5.00	5.00	59	15.00	15.00	70	0.00	15.00	15.00	30
	<b>Total(SCSP)</b>	<b>105.00</b>	<b>105.00</b>	<b>814</b>	<b>115.00</b>	<b>15.00</b>	<b>70</b>	<b>90.00</b>	<b>25.00</b>	<b>115.00</b>	<b>130</b>
<b>III</b>	<b>DAIRY DEVELOPMENT (SCSP Scheme)</b>										
DD-02	Landless Dairy Farming for Weaker Sections	0.00	0.00	0	80.00	0.00	0	0.00	0.00	0.00	0
	<b>Total(SCSP)</b>	<b>0.00</b>	<b>0.00</b>	<b>0</b>	<b>80.00</b>	<b>0.00</b>	<b>0</b>	<b>0.00</b>	<b>0.00</b>	<b>0.00</b>	<b>0</b>
	<b>(SCA Scheme )</b>										
SCA(DD)-1	Establishment of dairy unit of two milch animals	70.12	70.12	500	70.12	0.00	0	0.00	0.00	0.00	0
	<b>Total(SCA)</b>	<b>70.12</b>	<b>70.12</b>	<b>500</b>	<b>70.12</b>	<b>0.00</b>	<b>0</b>	<b>0.00</b>	<b>0.00</b>	<b>0.00</b>	<b>0</b>
	<b>Total (SCSP + SCA)</b>	<b>70.12</b>	<b>70.12</b>	<b>500</b>	<b>150.12</b>	<b>0.00</b>	<b>0</b>	<b>0.00</b>	<b>0.00</b>	<b>0.00</b>	<b>0</b>
<b>IV</b>	<b>RURAL DEVELOPMENT (SCSP Schemes)</b>										
RDS(D)-01	Swaran Jayanti Gram Swa-Rozgar Yojna (75:25)	960.00	1317.98	10372	1056.00	865.76	7292	871.20	290.40	1161.60	11616
RDE(D)-01	Indira Awaas Yojana (75:25)	5760.00	5703.42	16591	6400.00	4031.24	10647	5280.00	1760.00	7040.00	14608
RDE(S)-01/ RDE(S)-02	Mahatma Gandhi National Rural Employment Guarantee Scheme (90:10)	48000.00	13287.32	41707	24000.00	12176.19	38762	23760.00	2640.00	26400.00	22802
	<b>Total(SCSP)</b>	<b>54720.00</b>	<b>20308.72</b>	<b>68670</b>	<b>31456.00</b>	<b>17073.19</b>	<b>56701</b>	<b>29911.20</b>	<b>4690.40</b>	<b>34601.60</b>	<b>49026</b>



**STATEMENT - X**

**SCHEDULED CASTES SUB PLAN (SCSP)- 2012-13  
Poverty Alleviation Programme**

(₹ lac)

Code No.	Sub-head/Scheme	SCSP 2010-11			SCSP 2011-12			SCSP 2012-13			Physical Targets (Beneficiaries)
		Approved Outlay (CS+SS)	Achievement		Approved Outlay (CS+SS)	Achievement		Approved Outlay			
			Financial (CS+SS)	Physical		Financial (CS+SS)	Physical	CS	SS	Total	
1	2	3	4	5	6	7	8	9	10	11	12
<b>V</b>	<b>URBAN DEVELOPMENT</b>										
	<b>(SCSP Scheme)</b>										
UD-02/2	Swarn Jayanti Shehari Rozgar Yojna (75:25)	160.00	20.50	58	132.00	2.18	29	810.00	270.00	1080.00	3280
	<b>Total(SCSP)</b>	<b>160.00</b>	<b>20.50</b>	<b>58</b>	<b>132.00</b>	<b>2.18</b>	<b>29</b>	<b>810.00</b>	<b>270.00</b>	<b>1080.00</b>	<b>3280</b>
<b>VI</b>	<b>ANIMAL HUSBANDARY</b>										
	<b>(SCA Schemes)</b>										
SCA(AH)-1	Scheme for female buffalo calf rearing	30.00	16.87	173	30.00	2.00	20	50.00	0.00	50.00	500
SCA(AH)-2	Setting up of Goat rearing units in Kandi area	0.00	0.00	0	5.00	0.00	0	25.00	0.00	25.00	250
SCA(AH)-3	Upgradation of low grade roughages through Ammonia treatment	5.00	3.53	169	5.00	4.88	1000	22.00	0.00	22.00	4400
SCA(AH)-4	Setting up of Turkey Units for BPL SCs.	5.00	1.62	45	5.76	0.00	0	9.00	0.00	9.00	300
SCA(AH)-5	Establishment of backyard poultry units for BPL SCs	0.00	0.00	0	0.00	0.00	0	20.00	0.00	20.00	1000
	<b>Total(SCA)</b>	<b>40.00</b>	<b>22.02</b>	<b>387</b>	<b>45.76</b>	<b>6.88</b>	<b>1020</b>	<b>126.00</b>	<b>0.00</b>	<b>126.00</b>	<b>6450</b>
<b>VII</b>	<b>INDUSTRIAL TRAINING</b>										
	<b>(SCA Scheme)</b>										
SCA(ITI)-1	Financial Assistance/Stipend to SC BPL students admitted in Govt. Industrial Training Institutes	100.00	0.00	0	100.00	2.26	25	100.00	0.00	100.00	1100
	<b>Total(SCA)</b>	<b>100.00</b>	<b>0.00</b>	<b>0</b>	<b>100.00</b>	<b>2.26</b>	<b>25</b>	<b>100.00</b>	<b>0.00</b>	<b>100.00</b>	<b>1100</b>

**STATEMENT - X**

**SCHEDULED CASTES SUB PLAN (SCSP)- 2012-13  
Poverty Alleviation Programme**

(₹ lac)

Code No.	Sub-head/Scheme	SCSP 2010-11			SCSP 2011-12			SCSP 2012-13			Physical Targets (Beneficiaries)
		Approved Outlay (CS+SS)	Achievement		Approved Outlay (CS+SS)	Achievement		Approved Outlay			
			Financial (CS+SS)	Physical		Financial (CS+SS)	Physical	CS	SS	Total	
1	2	3	4	5	6	7	8	9	10	11	12
<b>VIII</b>	<b>INFORMATION TECNOLOGY (INFOTECH)</b>										
	<b>(SCA Scheme)</b>										
SCA(IT)-1	Computer Training to 10th & 12th pass BPL SC boys/girls through CAL-C	0.00	0.00	0	0.00	0.00	0	200.00	0.00	200.00	2000
	<b>Total(SCSP)</b>	<b>0.00</b>	<b>0.00</b>	<b>0</b>	<b>0.00</b>	<b>0.00</b>	<b>0</b>	<b>200.00</b>	<b>0.00</b>	<b>200.00</b>	<b>2000</b>
<b>IX</b>	<b>WELFARE OF SCs</b>										
	<b>(SCSP Schemes)</b>										
WSC-01/ SC(S)-1	Share Capital Contribution to PSCFC (State Share 51% & GOI 49%) (Direct release by GOI)	490.00	307.00	987	655.00	147.06	737	471.75	491.00	962.75	2940
WSC-03/ SCOP(S)-7	Houses to houseless SCs in Rural/Urban areas (ACA 2010-11)	9500.00	0.00	0	5000.00	0.00	0	0.00	5000.00	5000.00	10000
	<b>Total(SCSP)</b>	<b>9990.00</b>	<b>307.00</b>	<b>987</b>	<b>5655.00</b>	<b>147.06</b>	<b>737</b>	<b>471.75</b>	<b>5491.00</b>	<b>5962.75</b>	<b>12940</b>
	<b>(SCA Schemes)</b>										
SCA(SC)-1	Setting up of Institutes for training in typing and Stenography to below poverty line SCs	50.00	72.00	53	90.00	69.12	77	90.00	0.00	90.00	230
SCA(SC)-2	Training of unemployed Scheduled Castes as driver of light/heavy vehicles.	100.00	100.00	460	110.00	0.00	0	100.00	0.00	100.00	300

**STATEMENT - X**

**SCHEDULED CASTES SUB PLAN (SCSP)- 2012-13  
Poverty Alleviation Programme**

(₹ lac)

Code No.	Sub-head/Scheme	SCSP 2010-11			SCSP 2011-12			SCSP 2012-13			Physical Targets (Beneficiaries)
		Approved Outlay (CS+SS)	Achievement		Approved Outlay (CS+SS)	Achievement		Approved Outlay			
			Financial (CS+SS)	Physical		Financial (CS+SS)	Physical	CS	SS	Total	
1	2	3	4	5	6	7	8	9	10	11	12
SCA(SC)-3	Providing of equipment and raw material in 24 Training-cum-production centres of Welfare Deptt.	25.60	25.50	425	25.60	0.00	0	20.80	0.00	20.80	325
SCA(SC)-4	Strengthening of 108 community centres-Providing of equipment and raw material.	63.75	0.00	0	60.75	0.00	0	56.25	0.00	56.25	900
SCA(SC)-7	Training in IT Sector Job Oriented Computer Courses for educated unemployed SC youth at Ambedkar Institutes/Ambedkar Bhawans at district Headquarters.	100.00	0.00	0	100.00	0.00	0	50.00	0.00	50.00	200
SCA(SC)-9	Providing Training to the educated unemployed SC youth in different Vocational/Professional courses.										
	(i)Professional Air Hostess Travel and Hospitality Management Career Courses	100.00	0.00	0	100.00	0.00	0	50.00	0.00	50.00	40
	(ii)Vocational Training in Hotel operation services.	50.00	0.00	0	100.00	0.00	0	50.00	0.00	50.00	80
SCA(SC)-12	Capital subsidy to PSCFC under bank tie-up loaning programme.	1000.00	281.14	6036	500.00	368.25	3683	500.00	0.00	500.00	5000

**STATEMENT - X**

**SCHEDULED CASTES SUB PLAN (SCSP)- 2012-13  
Poverty Alleviation Programme**

(₹ lac)

Code No.	Sub-head/Scheme	SCSP 2010-11			SCSP 2011-12			SCSP 2012-13			Physical Targets (Beneficiaries)
		Approved Outlay (CS+SS)	Achievement		Approved Outlay (CS+SS)	Achievement		Approved Outlay			
			Financial (CS+SS)	Physical		Financial (CS+SS)	Physical	CS	SS	Total	
1	2	3	4	5	6	7	8	9	10	11	12
SCA(SC)-14	Providing coaching to SC students for IAS, PCS,PMT,IIT,AIEEE etc. entrance exams through reputed institutes	0.00	0.00	0	100.00	0.00	0	100.00	0.00	100.00	280
SCA(SC)-15	Scheme to assist BPL SC students covered under the existing plan scheme "New Courses/Vocational training in Industrial Training Institutes for SC students"	0.00	0.00	0	500.00	0.00	0	300.00	0.00	300.00	2000
	<b>Total(SCA)</b>	<b>1489.35</b>	<b>478.64</b>	<b>6974</b>	<b>1686.35</b>	<b>437.37</b>	<b>3760</b>	<b>1317.05</b>	<b>0.00</b>	<b>1317.05</b>	<b>9355</b>
	<b>Total (SCSP + SCA)</b>	<b>11479.35</b>	<b>785.64</b>	<b>7961</b>	<b>7341.35</b>	<b>584.43</b>	<b>4497</b>	<b>1788.80</b>	<b>5491.00</b>	<b>7279.80</b>	<b>22295</b>
<b>X</b>	<b>DIRECTORATE OF SCHEDULED CASTES SUB PLAN</b>										
	<b>(SCA Schemes)</b>										
SCA(SCSP)-2	Implementation of SCA Programme at the District Head Quarters-Placing of funds at the disposal of District Rural Development Agencies (DRDAs)	300.00	210.00	4020	300.00	0.00	0	300.00	0.00	300.00	5000
SCA(SCSP)-5	Economic Development of BPL SCs with the help of NGOs/Registered societies	100.00	0.00	0	0.00	0.00	0	0.00	0.00	0.00	0
	<b>Total(SCA)</b>	<b>400.00</b>	<b>210.00</b>	<b>4020</b>	<b>300.00</b>	<b>0.00</b>	<b>0</b>	<b>300.00</b>	<b>0.00</b>	<b>300.00</b>	<b>5000</b>
	<b>Grand Total (I-X)</b>	<b>67341.72</b>	<b>21522.00</b>	<b>82410</b>	<b>39894.48</b>	<b>17687.19</b>	<b>62349</b>	<b>33674.75</b>	<b>10566.40</b>	<b>44241.15</b>	<b>90000</b>

**STATEMENT -XI**

**SCHEDULED CASTES SUB PLAN (SCSP) 2012-13  
Scheme-wise Outlay and Expenditure (Women Component)**

(₹ Lac)

Sr. No.	Sub-head/Scheme	Women Share	11 <sup>th</sup> Five Year SCSP (2007-12) Women Component	SCSP Actual Expenditure (2007-11) Women Component	SCSP Expenditure 2011-12 Women Component	12 <sup>th</sup> Five Year SCSP (2012-17)		SCSP 2012-13	
						Agreed Outlay	Women Component	Approved Outlay	Women Component
1	2	3	4	5	6	7	8	9	10
<b>I</b>	<b>SOCIAL SECURITY &amp; WELFARE</b>								
WCD-03/ SW(S)-03	Financial Assistance to Widows & Destitute Women (Social Security Fund)	100%	18750.00	12742.26	3391.48	26250.00	26250.00	4500.00	4500.00
WCD-04/ SWCW(S)-01	Bebe Nanki Ladli Beti Kalyan Scheme								
(i)	13th Finance Commission Grant for measures to improve Adverse Sex ratio	100%	0.00	0.00	0.00	12500.00	12500.00	3125.00	3125.00
(ii)	State initiative for Bebe Nanki Ladli Beti Kalyan Scheme (clubbed scheme SWCW(S)-1 & SWCW(S)-2)	100%	0.00	0.00	0.00	7275.00	7275.00	875.00	875.00
WCD-05/ SWCW (S)-03	Mai Bhago Vidya (EDU) Scheme (Renamed Scheme SWCW(S)-3 "Free Bicycle to all girls students studying in class 9th to 12th")	100%	0.00	0.00	900.00	11250.00	11250.00	900.00	900.00
WCD-06/ SWD(S)-04	Attendance scholarship to handicapped girl students in rural area	100%	150.00	27.95	0.00	135.00	135.00	25.00	25.00
WCD-07/ SWW(S)-02	Empowerment of Women-Mahila Jagriti Yojna	100%	300.00	3.00	0.00	250.00	250.00	50.00	50.00
WCD-08/ SWW(S)-03	Implementation of Swawlamban scheme-Vocational training programme for women	100%	0.00	100.00	50.00	250.00	250.00	50.00	50.00
WCD-10/ SWW(S)-4	Awareness programme for Domestic Violence Act -2005	100%	0.00	12.50	0.00	250.00	250.00	25.00	25.00
WCD-12/ SWW(S)-07	Distribution of sterilized sanitary pads to rural women	100%	0.00	25.00	50.00	500.00	500.00	75.00	75.00

**STATEMENT -XI**

**SCHEDULED CASTES SUB PLAN (SCSP) 2012-13  
Scheme-wise Outlay and Expenditure (Women Component)**

(₹ Lac)

Sr. No.	Sub-head/Scheme	Women Share	11 <sup>th</sup> Five Year SCSP (2007-12) Women Component	SCSP Actual Expenditure (2007-11) Women Component	SCSP Expenditure 2011-12 Women Component	12 <sup>th</sup> Five Year SCSP (2012-17)		SCSP 2012-13	
						Agreed Outlay	Women Component	Approved Outlay	Women Component
1	2	3	4	5	6	7	8	9	10
WCD-02/ SW(S)-02	Financial Assistance to dependent children (Social Security Fund)	50%	3712.50	2519.25	696.59	12000.00	6000.00	1950.00	975.00
SSW(D)-01/ SW(D)-01	National Social Assistance Programme (ACA)								
(i)	Indira Gandhi National Old Age pension	48%	3177.12	3678.71	1184.28	16240.00	7795.20	3140.00	1507.20
(ii)	National Family Benefit Scheme								
(iii)	Indira Gandhi National Widow Pension Scheme								
(iv)	Indira Gandhi National Disabled Pension Scheme								
SSW-01/ SW(S)-05	Janshree Bima Yojna for BPL families (Rural & Urban) (50:50) (50% directly released to the Dept. by GOI through LIC)	50%	0.00	12.36	0.00	500.00	250.00	100.00	50.00
SSW-02/ SW(S)-06	Aam Admi Bima Yojana (50:50) (50% directly released to the Dept. by GOI through LIC)	50%	0.00	4.98	0.00	260.00	130.00	52.00	26.00
SSW-03/ SW(S)-04	Old Age Pension (Social Security Fund)	50%	57750.00	38606.05	9552.16	131250.00	65625.00	23250.00	11625.00
SSW-04/ SW(S)-01	Financial Assistance to Disabled Persons (Social Security Fund)	50%	4725.00	3196.16	867.90	14250.00	7125.00	2250.00	1125.00
	<b>Total (I)</b>		<b>88564.62</b>	<b>60928.20</b>	<b>16692.40</b>	<b>233160.00</b>	<b>145585.20</b>	<b>40367.00</b>	<b>24933.20</b>
<b>II</b>	<b>NUTRITION</b>								
NT(D)-02	Rajiv Gandhi Scheme for empowerment of adolescent girls "Sabla" (50:50)	100%	2002.00	456.61	145.50	4000.00	4000.00	800.00	800.00

**STATEMENT -XI**

**SCHEDULED CASTES SUB PLAN (SCSP) 2012-13  
Scheme-wise Outlay and Expenditure (Women Component)**

(₹ Lac)

Sr. No.	Sub-head/Scheme	Women Share	11 <sup>th</sup> Five Year SCSP (2007-12) Women Component	SCSP Actual Expenditure (2007-11) Women Component	SCSP Expenditure 2011-12 Women Component	12 <sup>th</sup> Five Year SCSP (2012-17)		SCSP 2012-13	
						Agreed Outlay	Women Component	Approved Outlay	Women Component
1	2	3	4	5	6	7	8	9	10
NT(D)-03	Nutrition (Kishori Shakti Yojana)	100%	0.00	70.68	58.60	1400.00	1400.00	210.00	210.00
NT(D)-01	Nutrition ICDS (50% of actual expenditure reimbursed by GOI)	50%	10500.00	8348.37	3436.15	84000.00	42000.00	9800.00	4900.00
NT(D)-04	Infrastructure/Basic amenity for Anganwari centres in the State (One time ACA 2011-12)	50%	0.00	0.00	58.80	5250.00	2625.00	840.00	420.00
	<b>Total (II)</b>		<b>12502.00</b>	<b>8875.66</b>	<b>3699.05</b>	<b>94650.00</b>	<b>50025.00</b>	<b>11650.00</b>	<b>6330.00</b>
<b>III</b>	<b>WELFARE OF SCs</b>								
WSC-01/ SC(S)-1	Share Capital Contribution to PSCFC (State Share 51% & GOI 49%) (Direct release by GOI)	26%	312.00	260.00	43.42	2454.38	638.14	491.00	127.66
WSC-02/ SC(S)-2	Grant-in-aid to PSCFC under One Time Settlement Scheme	20%	171.60	0.00	0.00	300.00	60.00	300.00	60.00
WSC-04/ SCE(S)-6	Financial Assistance to SC youth for Flying Training of Commercial Pilot License (ACA 2007-08)	20%	100.00	0.00	0.00	500.00	100.00	100.00	20.00
WSC-05(i)/ SCE(S)-10 (i)	Attendance scholarship to SC Primary girl students (Social Security Fund)	100%	10000.00	3214.49	0.00	15000.00	15000.00	3000.00	3000.00
WSC-06(i)/ SCE(S)-12(i)	Grant in aid to BPL SC students for purchase of School Uniform, Shoes and School Bags etc.	50%	0.00	0.00	0.00	5000.00	2500.00	1000.00	500.00
WSC-07/ SCE(S)-05	New Courses/ Vocational Training in ITIs for SC Students (Staff expenditure, scholarship to SC students etc.)	45%	2250.00	292.37	0.00	5750.00	2587.50	1150.00	517.50

**STATEMENT -XI**

**SCHEDULED CASTES SUB PLAN (SCSP) 2012-13**  
**Scheme-wise Outlay and Expenditure (Women Component)**

(₹ Lac)

Sr. No.	Sub-head/Scheme	Women Share	11 <sup>th</sup> Five Year SCSP (2007-12) Women Component	SCSP Actual Expenditure (2007-11) Women Component	SCSP Expenditure 2011-12 Women Component	12 <sup>th</sup> Five Year SCSP (2012-17)		SCSP 2012-13	
						Agreed Outlay	Women Component	Approved Outlay	Women Component
1	2	3	4	5	6	7	8	9	10
WSC-09(i)/ SCOP(S)-4(i)	Shagun to SC Girls/Widows/ Divorcees and the Daughters of Widows at the time of their marriages (Social Security Fund)	100%	45000.00	24499.35	7129.00	30500.00	30500.00	6680.00	6680.00
WSC(D)-02/ SCE(D)-1	Award to SC Sports Students (6-12 classes)	50%	77.00	0.00	0.00	3075.00	1537.50	615.00	307.50
	<b>Total (III)</b>		<b>57910.60</b>	<b>28266.21</b>	<b>7172.42</b>	<b>62579.38</b>	<b>52923.14</b>	<b>13336.00</b>	<b>11212.66</b>
<b>IV</b>	<b>MEDICAL AND PUBLIC HEALTH</b>								
DHS-13/ DHS-34	Mata Kaushaliya Kalyan Scheme	100%	0.00	0.00	300.00	2400.00	2400.00	600.00	600.00
DHS-14/ DHS-9	Balri Rakshak Yojana	100%	100.00	18.31	0.00	150.00	150.00	30.00	30.00
DHS-01/ DHS-12	National Rural Health Mission (NRHM) (85:15)	50%	3887.50	403.00	2295.32	49301.35	24650.68	3710.00	1855.00
DHS-03/ DHS-20	Rashtriya Swasthya Bima Yojna for workers covered under BPL (75:25)	47%	0.00	110.69	75.98	1300.00	611.00	195.00	91.65
DHS-07/ DHS-3	Punjab Nirogi Yojna (33:67)	50%	25.00	29.75	0.00	125.00	62.50	25.00	12.50
	<b>Total (IV)</b>		<b>4012.50</b>	<b>561.75</b>	<b>2671.29</b>	<b>53276.35</b>	<b>27874.18</b>	<b>4560.00</b>	<b>2589.15</b>



**STATEMENT -XI**

**SCHEDULED CASTES SUB PLAN (SCSP) 2012-13  
Scheme-wise Outlay and Expenditure (Women Component)**

(₹ Lac)

Sr. No.	Sub-head/Scheme	Women Share	11 <sup>th</sup> Five Year SCSP (2007-12) Women Component	SCSP Actual Expenditure (2007-11) Women Component	SCSP Expenditure 2011-12 Women Component	12 <sup>th</sup> Five Year SCSP (2012-17)		SCSP 2012-13	
						Agreed Outlay	Women Component	Approved Outlay	Women Component
1	2	3	4	5	6	7	8	9	10
<b>V</b>	<b>EDUCATION</b>								
<b>A</b>	<b>Elementary Education</b>								
EDE-01	Sarv Shiksha Abhiyan including Education Guarantee Scheme (EGS), National Programme for Education of girls at Elementary Level (NPEGEL) and Kasturba Gandhi Balika Vidyalaya (KGBV) (65:35)	50%	14026.00	25279.65	3555.76	200260.00	100130.00	22167.00	11083.50
EDE-03/ EDE-2	Mid Day Meal Scheme (MDM)	50%	7480.00	9974.02	1671.35	123097.28	61548.64	15686.00	7843.00
EDE-05/ EDE-8	Providing furniture for students at primary level in Government schools	50%	0.00	0.00	0.00	2480.00	1240.00	62.00	31.00
EDE-06/ EDE-9	Provision of utensils for students for MDM	50%	0.00	0.00	266.50	310.00	155.00	62.00	31.00
<b>B</b>	<b>Secondary Education</b>								
EDS-06/ EDS-14	Construction and running of girls hostels for students of Secondary and Higher Secondary Schools (90:10)	100%	0.00	26.84	0.00	60.00	60.00	10.00	10.00
EDS-17/ EDS-20	Free education to girl students from class 9th to class 12th	100%	0.00	0.00	0.00	5000.00	5000.00	500.00	500.00
EDS-02/ EDS-13	Rashtriya Madhayamik Sikhsha Abhiyan (RMSA) for universalization of Secondary Education (75:25)	50%	0.00	1022.30	675.00	25000.00	12500.00	1500.00	750.00

**STATEMENT -XI**

**SCHEDULED CASTES SUB PLAN (SCSP) 2012-13  
Scheme-wise Outlay and Expenditure (Women Component)**

(₹ Lac)

Sr. No.	Sub-head/Scheme	Women Share	11 <sup>th</sup> Five Year SCSP (2007-12) Women Component	SCSP Actual Expenditure (2007-11) Women Component	SCSP Expenditure 2011-12 Women Component	12 <sup>th</sup> Five Year SCSP (2012-17)		SCSP 2012-13	
						Agreed Outlay	Women Component	Approved Outlay	Women Component
1	2	3	4	5	6	7	8	9	10
EDS-03	Sakshar Bharat Mission-2012 (75:25) (Earlier name: Adult Education programme (67:33))	50%	125.00	0.00	0.00	364.31	182.16	364.31	182.16
EDS-10/ EDS-8	Opening of Adarsh schools in each block of the State (ACA 2007-08)	50%	19500.00	0.00	0.00	2453.00	1226.50	850.00	425.00
<b>C</b>	<b>Higher Education</b>								
HE-09/HE-18	Preparing Rural students of Punjab for admission to Indian Institute of Technology	40%	0.00	0.00	0.00	140.00	56.00	35.00	14.00
	<b>Total (V)</b>		<b>41131.00</b>	<b>36302.80</b>	<b>6168.60</b>	<b>359164.59</b>	<b>182098.30</b>	<b>41236.31</b>	<b>20869.66</b>
<b>VI</b>	<b>TECHNICAL EDUCATION</b>								
TE-10	Upgradation of Government Polytechnic for Girls, Patiala	100%	0.00	0.00	0.00	25.00	25.00	2.50	2.50
	<b>Total (VI)</b>		<b>0.00</b>	<b>0.00</b>	<b>0.00</b>	<b>25.00</b>	<b>25.00</b>	<b>2.50</b>	<b>2.50</b>
<b>VII</b>	<b>SCIENCE, TECHNOLOGY AND ENVIRONMENT</b>								
SR-07/SR-16	Subsidy to students of Government Schools visiting the Science City	50%	0.00	3.13	12.50	625.00	312.50	50.00	25.00
	<b>Total (VII)</b>		<b>0.00</b>	<b>3.13</b>	<b>12.50</b>	<b>625.00</b>	<b>312.50</b>	<b>50.00</b>	<b>25.00</b>
<b>VIII</b>	<b>INDUSTRY AND MINERALS</b>								
VSI-07/ VSI-10	Setting up of District Artisan Hatt Centres for providing marketing facilities to the SC Artisans of the State	50%	0.00	0.00	0.00	500.00	250.00	100.00	50.00

**STATEMENT -XI**

**SCHEDULED CASTES SUB PLAN (SCSP) 2012-13  
Scheme-wise Outlay and Expenditure (Women Component)**

(₹ Lac)

Sr. No.	Sub-head/Scheme	Women Share	11 <sup>th</sup> Five Year SCSP (2007-12) Women Component	SCSP Actual Expenditure (2007-11) Women Component	SCSP Expenditure 2011-12 Women Component	12 <sup>th</sup> Five Year SCSP (2012-17)		SCSP 2012-13	
						Agreed Outlay	Women Component	Approved Outlay	Women Component
1	2	3	4	5	6	7	8	9	10
VSI-09/ VSI-13	Development of Human Resources in the field of IT/ITES	50%	0.00	0.00	0.00	625.00	312.50	125.00	62.50
	<b>Total (VIII)</b>		<b>0.00</b>	<b>0.00</b>	<b>0.00</b>	<b>1125.00</b>	<b>562.50</b>	<b>225.00</b>	<b>112.50</b>
<b>IX</b>	<b>COOPERATION</b>								
CN-02/03	Financial Assistance to Dairy Cooperatives for (i) Providing Milking Parlour to the Commercial Dairy Farms and (ii) Providing Milking Machines and other equipments to exclusive Women Dairy Cooperative Societies	50%	75.00	0.00	0.00	125.00	62.50	25.00	12.50
	<b>Total (IX)</b>		<b>75.00</b>	<b>0.00</b>	<b>0.00</b>	<b>125.00</b>	<b>62.50</b>	<b>25.00</b>	<b>12.50</b>
<b>X</b>	<b>RURAL DEVELOPMENT</b>								
RDE(S)-01/ RDE(S)-02	Mahatma Gandhi National Rural Employment Guarantee Scheme (90:10)	50%	24000.00	1395.20	779.61	52800.00	26400.00	2640.00	1320.00
RDS(D)-09	Mahila Kissan Shasaktikaran Pariyojana MKSP(CS:SS) (75:25)	100%	0.00	0.00	0.00	29.29	29.29	2.00	2.00
RDO(D)-04	Encouragement and improvement of Mahila Mandals for construction of buildings	100%	0.00	0.00	0.00	7500.00	7500.00	150.00	150.00
RDS(D)-01	Swaran Jayanti Gram Swa-Rozgar Yojna (75:25)	50%	750.00	812.38	142.71	1848.00	924.00	290.40	145.20

**STATEMENT -XI**

**SCHEDULED CASTES SUB PLAN (SCSP) 2012-13  
Scheme-wise Outlay and Expenditure (Women Component)**

(₹ Lac)

Sr. No.	Sub-head/Scheme	Women Share	11 <sup>th</sup> Five Year SCSP (2007-12) Women Component	SCSP Actual Expenditure (2007-11) Women Component	SCSP Expenditure 2011-12 Women Component	12 <sup>th</sup> Five Year SCSP (2012-17)		SCSP 2012-13	
						Agreed Outlay	Women Component	Approved Outlay	Women Component
1	2	3	4	5	6	7	8	9	10
RDS(D)-08	National Rural Livelihood Mission (NRLM) (CS:SS) (75:25)	50%	0.00	0.00	0.00	50000.00	25000.00	1500.00	750.00
RDE(D)-01	Indira Awaas Yojana (75:25)	50%	2600.00	3209.30	583.25	6160.00	3080.00	1760.00	880.00
	<b>Total (X)</b>		<b>27350.00</b>	<b>5416.88</b>	<b>1505.57</b>	<b>118337.29</b>	<b>62933.29</b>	<b>6342.40</b>	<b>3247.20</b>
<b>XI</b>	<b>URBAN DEVELOPMENT</b>								
UD-02/2	Swarn Jayanti Shehari Rozgar Yojna (75:25)	37%	92.50	33.18	7.56	1320.00	488.40	270.00	99.90
	<b>Total (XI)</b>		<b>92.50</b>	<b>33.18</b>	<b>7.56</b>	<b>1320.00</b>	<b>488.40</b>	<b>270.00</b>	<b>99.90</b>
<b>XII</b>	<b>LABOUR &amp; LABOUR WELFARE</b>								
	<b>Industrial Training</b>								
ITI-07/ITI-6	Provision of Free Text Books and Tool Kits to the Scheduled Castes	35%	43.75	0.21	0.69	240.00	84.00	48.00	16.80
	<b>Total (XII)</b>		<b>43.75</b>	<b>0.21</b>	<b>0.69</b>	<b>240.00</b>	<b>84.00</b>	<b>48.00</b>	<b>16.80</b>
	<b>Grand Total (I-XII)</b>		<b>231681.97</b>	<b>140387.99</b>	<b>37930.08</b>	<b>924627.61</b>	<b>522974.00</b>	<b>118112.21</b>	<b>69451.07</b>

## STATEMENT – XII

**SCHEDULED CASTES SUB PLAN (SCSP)-2012-13**  
**Centrally Sponsored Schemes**

(₹ Lac)

Sr. No	Sub-head/Scheme	Funding Pattern	SCSP 2010-11		SCSP 2011-12				12th Plan (2012-17)		SCSP 2012-13	
			Expenditure		Revised Outlay		Expenditure 2011-12		SCSP Outlay		Approved Outlay	
			CS : SS	CS	SS	CS	SS	CS	SS	CS	SS	CS
1	2	3	4	5	6	7	8	9	10	11	12	13
<b>I</b>	<b>AGRICULTURE &amp; HORTICULTURE</b>											
CS(AGR)-7	Macro Management work plan for Agriculture Department	90:10	0.00	0.00	45.99	5.11	0.81	0.09	0.00	0.00	0.00	0.00
CS(AGR)-8	Integrated scheme of oil seeds, pulses, oilpalm and maize including salary component	75:25	150.00	50.00	69.00	23.00	0.00	0.00	350.01	116.67	90.00	30.00
CS(AGR)-10	Intensive Cotton Development Programme	75:25	4.68	1.56	0.00	0.00	0.00	0.00	150.00	50.00	37.50	12.50
CS(AGR)-21	Modified National Agriculture Insurance	50:50	0.00	0.00	0.00	0.00	0.00	0.00	125.00	125.00	25.00	25.00
CS(AGR)-13	National Horticulture Mission	85:15	0.00	0.00	816.00	144.00	0.00	0.00	7253.33	1280.00	1722.67	304.00
	<b>Total (I)</b>		<b>154.68</b>	<b>51.56</b>	<b>930.99</b>	<b>172.11</b>	<b>0.81</b>	<b>0.09</b>	<b>7878.34</b>	<b>1571.67</b>	<b>1875.17</b>	<b>371.50</b>
<b>II</b>	<b>SOIL &amp; WATER CONSERVATION</b>											
CS(SWC)-1	Macro Management-work plan for Soil Conservation	90:10	90.00	10.00	60.30	6.70	0.00	0.00	450.00	50.00	90.00	10.00
CS(SWC)-3	National Mission on Micro Irrigation	80:20	0.00	0.00	150.00	37.50	0.00	0.00	1600.00	400.00	320.00	80.00
	<b>Total (II)</b>		<b>90.00</b>	<b>10.00</b>	<b>210.30</b>	<b>44.20</b>	<b>0.00</b>	<b>0.00</b>	<b>2050.00</b>	<b>450.00</b>	<b>410.00</b>	<b>90.00</b>
<b>III</b>	<b>ANIMAL HUSBANDRY</b>											
CS(AH)-11	Assistance to States for control of Animal Diseases-Creation of disease free zone.	75:25	0.00	0.00	45.00	15.00	1.35	0.45	405.00	135.00	112.50	37.50
CS(AH)-20	Establishment & Strengthening of existing veterinary Hospitals & dispensaries	75:25	0.00	0.00	51.00	17.00	0.00	0.00	450.00	150.00	90.00	30.00
	<b>Total (III)</b>		<b>0.00</b>	<b>0.00</b>	<b>96.00</b>	<b>32.00</b>	<b>1.35</b>	<b>0.45</b>	<b>855.00</b>	<b>285.00</b>	<b>202.50</b>	<b>67.50</b>
<b>IV</b>	<b>DAIRY DEVELOPMENT</b>											
CS(DD)-1	Strengthening of infrastructure for quality and clean milk production (75:25)	75:25	0.00	0.00	90.00	30.00	0.00	0.00	3000.00	1000.00	600.00	200.00
	<b>Total (IV)</b>		<b>0.00</b>	<b>0.00</b>	<b>90.00</b>	<b>30.00</b>	<b>0.00</b>	<b>0.00</b>	<b>3000.00</b>	<b>1000.00</b>	<b>600.00</b>	<b>200.00</b>

## STATEMENT – XII

**SCHEDULED CASTES SUB PLAN (SCSP)-2012-13**  
**Centrally Sponsored Schemes**

(₹ Lac)

Sr. No	Sub-head/Scheme	Funding Pattern	SCSP 2010-11		SCSP 2011-12				12th Plan (2012-17)		SCSP 2012-13	
			Expenditure		Revised Outlay		Expenditure 2011-12		SCSP Outlay		Approved Outlay	
			CS : SS	CS	SS	CS	SS	CS	SS	CS	SS	CS
1	2	3	4	5	6	7	8	9	10	11	12	13
<b>V</b>	<b>FISHERIES</b>											
CS(FH)-1	National scheme for Welfare of Fishermen/fisheries training and extension	80:20	0.00	0.00	5.12	1.28	0.00	0.00	0.00	0.00	0.00	0.00
CS(FH)-2	Assistance to fish farmers Development Agencies in the State.	75:25	0.00	0.00	30.00	10.00	0.00	0.00	76.20	25.40	15.60	5.20
	<b>Total (V)</b>		<b>0.00</b>	<b>0.00</b>	<b>35.12</b>	<b>11.28</b>	<b>0.00</b>	<b>0.00</b>	<b>76.20</b>	<b>25.40</b>	<b>15.60</b>	<b>5.20</b>
<b>VI</b>	<b>COOPERATION</b>											
CS(CN)-8	Financial Assistance to Dairy Cooperatives to meet out their losses	50:50	0.00	0.00	62.50	62.50	0.00	0.00	957.11	957.11	125.00	125.00
	<b>Total (VI)</b>		<b>0.00</b>	<b>0.00</b>	<b>62.50</b>	<b>62.50</b>	<b>0.00</b>	<b>0.00</b>	<b>957.11</b>	<b>957.11</b>	<b>125.00</b>	<b>125.00</b>
<b>VII</b>	<b>RURAL DEVELOPMENT</b>											
CS-4	Mahatma Gandhi National Rural Employment Guarantee Scheme	90:10	9909.45	1101.05	14400.00	1600.00	14032.89	1559.21	475200.00	52800.00	23760.00	2640.00
CS-2	Swaran Jayanti Gram Swa-Rozgar Yojna.	75:25	628.95	209.65	792.00	264.00	856.26	285.42	5544.00	1848.00	871.20	290.40
CS-6	Indira Awaas Yojna .	75:25	3047.82	1015.94	4800.00	1600.00	3499.50	1166.50	18480.00	6160.00	5280.00	1760.00
CS-2(i)	Setting up of Rural Haats	75:25	0.00	0.00	180.00	60.00	5.07	1.69	990.00	330.00	198.00	66.00
CS-12 (RDO(S)-15)	Training of elected representatives and functionaries of PRI under Rashtriya Gram Swaraj Yojana	75:25	0.00	0.00	0.00	0.00	0.00	0.00	72.00	24.00	18.00	6.00
CS-11 (RDO(S)-13)	Construction of Panchayat ghars at Gram Panchayat Level under Rashtriya Gram Swaraj Yozna	75:25	0.00	0.00	0.00	0.00	0.00	0.00	9000.00	3000.00	450.00	150.00
CS-13 (RDS(D)-4)	National Rural Livelihood Mission (New Scheme)	75:25	0.00	0.00	0.00	0.00	0.00	0.00	150000.00	50000.00	4500.00	1500.00
CS-14 (RDS(D)-4(i))	Mahila Kissan Shasaktikaran Pariyojana (New Scheme)	75:25	0.00	0.00	0.00	0.00	0.00	0.00	87.87	29.29	6.00	2.00
	<b>Total (VII)</b>		<b>13586.22</b>	<b>2326.64</b>	<b>20172.00</b>	<b>3524.00</b>	<b>18393.72</b>	<b>3012.82</b>	<b>659373.87</b>	<b>114191.29</b>	<b>35083.20</b>	<b>6414.40</b>

## STATEMENT – XII

SCHEDULED CASTES SUB PLAN (SCSP)-2012-13  
Centrally Sponsored Schemes

(₹ Lac)

Sr. No	Sub-head/Scheme	Funding Pattern	SCSP 2010-11		SCSP 2011-12				12th Plan (2012-17)		SCSP 2012-13	
			Expenditure		Revised Outlay		Expenditure 2011-12		SCSP Outlay		Approved Outlay	
			CS : SS	CS	SS	CS	SS	CS	SS	CS	SS	CS
1	2	3	4	5	6	7	8	9	10	11	12	13
<b>VIII</b>	<b>NON CONVENTIONAL SOURCES OF ENERGY</b>											
CS(NC)-2	Solar Photo voltaic demonstration programme	50:15 Bene.35%	0.00	0.00	66.67	20.00	0.00	0.00	769.90	230.97	100.00	30.00
CS(NC)-10	SPV Water Pumping Programme under Jawahar Lal Nehru Solar Mission	30:46 Bene.24%	0.00	0.00	6.52	10.00	0.00	0.00	234.78	360.00	46.96	72.00
	<b>Total (VIII)</b>		<b>0.00</b>	<b>0.00</b>	<b>73.19</b>	<b>30.00</b>	<b>0.00</b>	<b>0.00</b>	<b>1004.68</b>	<b>590.97</b>	<b>146.96</b>	<b>102.00</b>
<b>IX</b>	<b>EDUCATION</b>											
CS-7 (EDE-1)	Sarv Shiksha Abhiyan (including Education Gurantee Scheme)- National Programme for education of girls at elementary level and Kasturba Gandhi Balika Vidyalaya(KGBP)	65:35	65453.87	35244.39	40742.00	21938.00	13207.09	7111.51	371911.43	200260.00	41167.29	22167.00
CS-8(EDS-3)	Sakshar Bharat Mission-2012 replaced by Adult Education Programme	75:25	0.00	0.00	468.39	156.13	0.00	0.00	1092.93	364.31	1092.93	364.31
CS-9/(EDS-2)	Information and Communication Technology in Punjab Schools.	75:25	3666.60	1222.20	2790.00	930.00	2359.14	786.38	33926.34	11308.78	5543.85	1847.95
CS-12/(EDS-13)	Rashtriya Madhayamik Shiksha Abhiyan for universalization of secondary education	75:25	5400.00	1800.00	4240.80	1413.60	4050.00	1350.00	75000.00	25000.00	4500.00	1500.00
CS-13/(EDS-14)	Construction and running of girls hostel for students of secondary and higher secondary schools	90:10	141.12	15.68	1179.72	131.08	0.00	0.00	540.00	60.00	90.00	10.00
CS-14/(EDS-15)	Setting up of Model Schools at block level in educationally backward block	75:25	1474.98	491.66	735.00	245.00	308.79	102.93	7500.00	2500.00	1182.00	394.00
CS-16/(HE-15)	Establishment of New Colleges in the State (Where GER is low)	33:67	615.67	1250.00	960.45	1950.00	714.18	1450.00	859.85	1745.75	307.84	625.00
	<b>Total (IX)</b>		<b>76752.24</b>	<b>40023.93</b>	<b>51116.36</b>	<b>26763.81</b>	<b>20639.20</b>	<b>10800.82</b>	<b>490830.55</b>	<b>241238.84</b>	<b>53883.90</b>	<b>26908.26</b>

## STATEMENT – XII

**SCHEDULED CASTES SUB PLAN (SCSP)-2012-13**  
**Centrally Sponsored Schemes**

(₹ Lac)

Sr. No	Sub-head/Scheme	Funding Pattern	SCSP 2010-11		SCSP 2011-12				12th Plan (2012-17)		SCSP 2012-13	
			Expenditure		Revised Outlay		Expenditure 2011-12		SCSP Outlay		Approved Outlay	
			CS : SS	CS	SS	CS	SS	CS	SS	CS	SS	CS
1	2	3	4	5	6	7	8	9	10	11	12	13
<b>X</b>	<b>MEDICAL &amp; PUBLIC HEALTH</b>											
CS-1	National Malaria Eradication Programme (Rural)	50:50	0.00	0.00	12.25	12.25	6.47	6.47	200.00	200.00	16.00	16.00
CS-2	National Malaria Eradication Programme (Urban)	50:50	2.98	2.98	2.50	2.50	0.88	0.88	80.00	80.00	8.00	8.00
CS-3	Punjab Nirogi Yojana	33:67	3.08	6.25	12.31	25.00	0.00	0.00	61.57	125.00	12.31	25.00
CS-37(DHS-4)	Integrated disease surveillance project (IDSP) Punjab.	70:30	0.00	0.00	45.17	19.36	0.00	0.00	291.67	125.00	45.73	19.60
CS-28	National Rural Health Mission	85:15	0.00	0.00	19059.83	3363.50	26013.57	4590.63	279374.32	49301.35	21023.33	3710.00
CS-39	Rashtriya Swasthya Bima Yojna for Workers covered under BPL	75:25	360.00	120.00	484.95	161.65	484.95	161.65	3900.00	1300.00	585.00	195.00
CS-41	Matching grants to State Blood Transfusion Council under the control of AIDS SOCIETY	50:50	12.50	12.50	18.62	18.62	0.00	0.00	100.00	100.00	20.00	20.00
CS-43	Establishment of Guru Ravidas Ayurvedic University Hoshiarpur (50:50).	50:50	25.00	25.00	125.00	125.00	0.00	0.00	1250.00	1250.00	300.00	300.00
DHS-12(ii)	Grant to Rogi Kalyan Samiti (20:20:60)	40:60	0.00	0.00	0.00	0.00	0.00	0.00	475.65	713.47	40.00	60.00
	<b>Total (X)</b>		<b>403.56</b>	<b>166.73</b>	<b>19760.64</b>	<b>3727.88</b>	<b>26505.87</b>	<b>4759.63</b>	<b>285733.20</b>	<b>53194.82</b>	<b>22050.38</b>	<b>4353.60</b>
<b>XI</b>	<b>WATER SUPPLY &amp; SANITATION</b>											
	<b>Urban Water Supply</b>											
CS-2 (UWS-3(i))	Prevention of pollution of rivers in the State now renamed as "National River conservation Programme" (70:20:10)	(70:30)	0	0	0	0	0	0	17500.00	7500.00	3500.00	1500.00
	<b>Rural Water Supply</b>											
CS-2	Rajiv Gandhi national drinking water mission including repair of damaged water supply scheme	75:25	650.94	216.98	360.00	120.00	258.69	86.23	6300.00	2100.00	720.00	240.00
CS-7	Total rural sanitation programme	60:28 Bene. 12	264.56	123.46	182.14	85.00	111.11	51.85	7285.71	3400.00	364.29	170.00
	<b>Total (XI)</b>		<b>915.50</b>	<b>340.44</b>	<b>542.14</b>	<b>205.00</b>	<b>369.80</b>	<b>138.08</b>	<b>31085.71</b>	<b>13000.00</b>	<b>4584.29</b>	<b>1910.00</b>



## STATEMENT – XII

**SCHEDULED CASTES SUB PLAN (SCSP)-2012-13**  
**Centrally Sponsored Schemes**

(₹ Lac)

Sr. No	Sub-head/Scheme	Funding Pattern	SCSP 2010-11		SCSP 2011-12				12th Plan (2012-17)		SCSP 2012-13	
			Expenditure		Revised Outlay		Expenditure 2011-12		SCSP Outlay		Approved Outlay	
			CS : SS	CS	SS	CS	SS	CS	SS	CS	SS	CS
1	2	3	4	5	6	7	8	9	10	11	12	13
<b>XII</b>	<b>URBAN DEVELOPMENT</b>											
CS-1	Integrated dev. of small and medium Towns	60:40	0.00	0.00	0.00	0.00	0.00	0.00	0.00	0.00	0.00	0.00
CS-2	Swarn Jayanti Shahari Rozgar Yojna	75:25	51.78	17.26	699.00	233.00	61.32	20.44	3960.00	1320.00	810.00	270.00
CS-4	Jawahar Lal Nehru Urban Renewal Mission											
(i)	Urban Infrastructure and Governance(UIG)	50:20 MC 30%	4500.00	1800.00	2250.00	900.00	5865.00	2346.00	18750.00	7500.00	5625.00	2250.00
(ii)	Basic services to urban poor (BSUP)	50:20 MC 30%	2087.50	835.00	625.00	250.00	1007.50	403.00	133650.00	53460.00	1650.00	660.00
(iii)	Urban Infrastructure Dev. Scheme for small & Medium Towns	80:10 MC 10%	4536.00	567.00	2400.00	300.00	11916.00	1489.50	6333.60	791.70	1809.60	226.20
(iv)	Integrated Housing & slum Dev. programme	80:10 MC 10%	3592.00	449.00	8800.00	1100.00	11400.00	1425.00	248000.00	31000.00	8000.00	1000.00
CS-8 (UD-13)	Rajiv Awaas Yojna (RAY) (50:50)	50:50	0.00	0.00	50.00	50.00	0.00	0.00	5000.00	5000.00	750.00	750.00
	<b>Total (XII)</b>		<b>14767.28</b>	<b>3668.26</b>	<b>14824.00</b>	<b>2833.00</b>	<b>30249.82</b>	<b>5683.94</b>	<b>415693.60</b>	<b>99071.70</b>	<b>18644.60</b>	<b>5156.20</b>
<b>XIII</b>	<b>WELFARE OF SCs</b>											
CS-(SC)-1	Share Capital Contribution to PSCFC	49:51	240.20	250.00	320.90	334.00	160.45	167.00	2358.13	2454.38	471.75	491.00
CS-(SC)-5	Implementation of protection of Civil Rights Act-1955 & and Scheduled Castes and Scheduled Tribes (Prevention of Atrocities) Act,1989	50:50	117.34	117.34	290.00	290.00	0.00	0.00	0.00	0.00	0.00	0.00
	<b>Total (XIII)</b>		<b>357.54</b>	<b>367.34</b>	<b>610.90</b>	<b>624.00</b>	<b>160.45</b>	<b>167.00</b>	<b>2358.13</b>	<b>2454.38</b>	<b>471.75</b>	<b>491.00</b>
<b>XIV</b>	<b>SOCIAL SECURITY &amp; WELFARE</b>											
CS(SW)-3	Janshree Bima Yojna for BPL families	50:50	24.71	24.71	42.50	42.50	0.00	0.00	500.00	500.00	100.00	100.00
CS(SW)-4	Aam Admi Bima Yojna	50:50	9.95	9.95	30.00	30.00	0.00	0.00	260.00	260.00	52.00	52.00
	<b>Total (XIV)</b>		<b>34.66</b>	<b>34.66</b>	<b>72.50</b>	<b>72.50</b>	<b>0.00</b>	<b>0.00</b>	<b>760.00</b>	<b>760.00</b>	<b>152.00</b>	<b>152.00</b>

## STATEMENT - XII

SCHEDULED CASTES SUB PLAN (SCSP)-2012-13  
Centrally Sponsored Schemes

(₹ Lac)

Sr. No	Sub-head/Scheme	Funding Pattern	SCSP 2010-11		SCSP 2011-12				12th Plan (2012-17)		SCSP 2012-13	
			Expenditure		Revised Outlay		Expenditure 2011-12		SCSP Outlay		Approved Outlay	
			CS : SS	CS	SS	CS	SS	CS	SS	CS	SS	CS
1	2	3	4	5	6	7	8	9	10	11	12	13
<b>XV</b>	<b>LABOUR AND LABOUR WELFARE</b>											
CS(LW)-1	Rehabilitation of bonded labour	50:50	0.00	0.00	10.00	10.00	0.00	0.00	50.00	50.00	10.00	10.00
	<b>Total (XV)</b>		<b>0.00</b>	<b>0.00</b>	<b>10.00</b>	<b>10.00</b>	<b>0.00</b>	<b>0.00</b>	<b>50.00</b>	<b>50.00</b>	<b>10.00</b>	<b>10.00</b>
<b>XVI</b>	<b>INDUSTRIAL TRAINING</b>											
CS-1	Upgradation of ITI's into centres of excellence in Punjab	75:25	0.00	0.00	590.61	196.87	155.07	51.69	3750.00	1250.00	750.00	250.00
CS-7	Starting up of short term courses under Modular employable skill scheme of DGET	30:40 Bene. 30%	1.23	1.64	3.75	5.00	2.88	3.84	0.00	0.00	0.00	0.00
CS-8	Leather Goods Training Centre in Govt. ITI at Gurdaspur	75:25	0.00	0.00	1.50	0.50	1.32	0.44	37.50	12.50	3.75	1.25
CS-9 (ITI-13)	Expansion of Vocational Training Facilities under National skill Development Mission	75:25	0.00	0.00	0.00	0.00	0.00	0.00	3750.00	1250.00	7.50	2.50
	<b>Total (XVI)</b>		<b>1.23</b>	<b>1.64</b>	<b>595.86</b>	<b>202.37</b>	<b>159.27</b>	<b>55.97</b>	<b>7537.50</b>	<b>2512.50</b>	<b>761.25</b>	<b>253.75</b>
	<b>Grand Total (I-XVI)</b>		<b>107062.90</b>	<b>46991.20</b>	<b>109202.50</b>	<b>38344.65</b>	<b>96480.29</b>	<b>24618.80</b>	<b>1909243.89</b>	<b>531353.68</b>	<b>139016.59</b>	<b>46610.41</b>

**STATEMENT- XIII**

**SCHEDULED CASTES SUB PLAN (SCSP)-2012-13  
Exclusive Schemes for Benefit of Scheduled Castes**

(₹ Lac)

Scheme Code	Sub-head/Scheme	11th Five Year SCSP (2007-12)	SCSP Actual Expenditure 2007-11	SCSP 2011-12			12th Plan (2012-17) Agreed		Annual Plan 2012-13	SCSP 2012-13	
				Approved Outlay	Revised Outlay	Actual Expenditure	Plan Outlay	SCSP Outlay	Approved Outlay	Approved Outlay	Capital Content out of Col.11
1	2	3	4	5	6	7	8	9	10	11	12
<b>I</b>	<b>STATE PLAN DIVISIBLE OUTLAY</b>										
	<b>RURAL DEVELOPMENT</b>										
	<b>Other Rural Development Programme</b>										
RDO(S)-06/ RDO(S)-07	Environmental Improvement of SC Basties/Villages with Stress on Sanitation	2000.00	1999.89	0.00	0.00	0.00	0.10	0.10	0.10	0.10	0.10
RDO(S)-08/ RDO(S)-10	Modernization and improvement of SC villages having more than 50% SC population	0.00	185.20	500.00	100.00	0.00	2500.00	2500.00	200.00	200.00	200.00
	<b>Total</b>	<b>2000.00</b>	<b>2185.09</b>	<b>500.00</b>	<b>100.00</b>	<b>0.00</b>	<b>2500.10</b>	<b>2500.10</b>	<b>200.10</b>	<b>200.10</b>	<b>200.10</b>
	<b>INDUSTRY AND MINERALS</b>										
VSI-07/VSI-10	Setting up of District Artisan Hatt Centres for providing marketing facilities to the SC Artisans of the State	0.00	0.00	102.30	0.00	0.00	500.00	500.00	100.00	100.00	100.00
	<b>Total</b>	<b>0.00</b>	<b>0.00</b>	<b>102.30</b>	<b>0.00</b>	<b>0.00</b>	<b>500.00</b>	<b>500.00</b>	<b>100.00</b>	<b>100.00</b>	<b>100.00</b>
	<b>URBAN DEVELOPMENT</b>										
UD-01/1	Jawahar Lal Nehru National Urban Renewal Mission (JNNURM)										
iv)	Integrated Housing & Slum Development Programme (IHSDP) (80:10:10)	500.00	449.00	1000.00	1100.00	1425.00	31000.00	31000.00	1000.00	1000.00	1000.00
	<b>Total</b>	<b>500.00</b>	<b>449.00</b>	<b>1000.00</b>	<b>1100.00</b>	<b>1425.00</b>	<b>31000.00</b>	<b>31000.00</b>	<b>1000.00</b>	<b>1000.00</b>	<b>1000.00</b>
	<b>WELFARE OF SCs</b>										
	<b>State Level Schemes</b>										
WSC-01/ SC(S)-1	Share Capital Contribution to PSCFC (State Share 51% & GOI 49%) (Direct release by GOI)	1200.00	1000.00	334.00	334.00	167.00	2454.38	2454.38	491.00	491.00	491.00

**STATEMENT- XIII**

**SCHEDULED CASTES SUB PLAN (SCSP)-2012-13  
Exclusive Schemes for Benefit of Scheduled Castes**

(₹ Lac)

Scheme Code	Sub-head/Scheme	11th Five Year SCSP (2007-12)	SCSP Actual Expenditure 2007-11	SCSP 2011-12			12th Plan (2012-17) Agreed		Annual Plan 2012-13	SCSP 2012-13	
				Approved Outlay	Revised Outlay	Actual Expenditure	Plan Outlay	SCSP Outlay	Approved Outlay	Approved Outlay	Capital Content out of Col.11
1	2	3	4	5	6	7	8	9	10	11	12
WSC-02/ SC(S)-2	Grant-in-aid to PSCFC under One Time Settlement Scheme	858.00	0.00	100.00	250.00	0.00	300.00	300.00	300.00	300.00	0.00
WSC-03/ SCOP(S)-7	Houses to Houseless SCs in Rural & Urban Areas (ACA 2010-11) (District Level Scheme SCH(D)-1 shifted to State Level)	5000.00	1380.00	5000.00	5000.00	0.00	25000.00	25000.00	5000.00	5000.00	5000.00
WSC-04/ SCE(S)-6	Financial Assistance to SC youth for Flying Training of Commercial Pilot License (ACA 2007-08)	500.00	0.00	100.00	100.00	0.00	500.00	500.00	100.00	100.00	0.00
WSC-05(i)/ SCE(S)-10 (i)	Attendance scholarship to SC Primary girl students (Social Security Fund)	10000.00	3214.49	2200.00	2200.00	0.00	15000.00	15000.00	3000.00	3000.00	0.00
WSC-06(i)/ SCE(S)-12(i)	Grant in aid to BPL SC students for purchase of School Uniform, Shoes and School Bags etc.	0.00	0.00	400.00	400.00	0.00	5000.00	5000.00	1000.00	1000.00	0.00
WSC-07/ SCE(S)-05	New Courses/ Vocational Training in ITIs for SC Students (Staff expenditure, scholarship to SC students etc.)	5000.00	649.71	1150.00	1150.00	0.00	5750.00	5750.00	1150.00	1150.00	0.00
WSC-08/ SCE(S)-9	Award to the Village Panchayats for promoting Education and Socio Economic Development of SCs	1250.00	0.00	100.00	100.00	0.00	500.00	500.00	100.00	100.00	0.00
WSC-09(i)/ SCOP(S)-4(i)	Shagun to SC Girls/Widows/ Divorcees and the Daughters of Widows at the time of their marriages (Social Security Fund)	45000.00	24499.35	11000.00	8625.00	7129.00	30500.00	30500.00	6680.00	6680.00	0.00
WSC-10/ SCOP(S)-05	Assistance to NGOs, Trusts and other Social Institutions for Solemnizing Mass Marriages for SC couples	0.00	0.00	10.00	10.00	0.00	500.00	500.00	100.00	100.00	0.00

**STATEMENT- XIII**

**SCHEDULED CASTES SUB PLAN (SCSP)-2012-13  
Exclusive Schemes for Benefit of Scheduled Castes**

(₹ Lac)

Scheme Code	Sub-head/Scheme	11th Five Year SCSP (2007-12)	SCSP Actual Expenditure 2007-11	SCSP 2011-12			12th Plan (2012-17) Agreed		Annual Plan 2012-13	SCSP 2012-13	
				Approved Outlay	Revised Outlay	Actual Expenditure	Plan Outlay	SCSP Outlay	Approved Outlay	Approved Outlay	Capital Content out of Col.11
1	2	3	4	5	6	7	8	9	10	11	12
WSC-11/ SCOP(S)-06	Setting up of Legal Aid Clinics in all the districts of Punjab	0.00	0.00	100.00	50.00	0.00	750.00	750.00	150.00	150.00	0.00
	<b>Total (State Level)</b>	<b>68808.00</b>	<b>30743.55</b>	<b>20494.00</b>	<b>18219.00</b>	<b>7296.00</b>	<b>86254.38</b>	<b>86254.38</b>	<b>18071.00</b>	<b>18071.00</b>	<b>5491.00</b>
	<b>District Level Schemes</b>										
WSC(D)-01/ SCOP(D)-2	Construction of Dr. B.R. Ambedkar Bhawans and their operation	715.10	149.00	975.00	975.00	0.00	6000.00	6000.00	1000.00	1000.00	825.00
WSC(D)-02/ SCE(D)-1	Award to SC Sports Students (6-12 classes)	154.00	0.00	30.80	30.80	0.00	3075.00	3075.00	615.00	615.00	0.00
	<b>Total (District Level)</b>	<b>869.10</b>	<b>149.00</b>	<b>1005.80</b>	<b>1005.80</b>	<b>0.00</b>	<b>9075.00</b>	<b>9075.00</b>	<b>1615.00</b>	<b>1615.00</b>	<b>825.00</b>
	<b>Total (State + District)</b>	<b>69677.10</b>	<b>30892.55</b>	<b>21499.80</b>	<b>19224.80</b>	<b>7296.00</b>	<b>95329.38</b>	<b>95329.38</b>	<b>19686.00</b>	<b>19686.00</b>	<b>6316.00</b>
	<b>LABOUR &amp; LABOUR WELFARE</b>										
	<b>Industrial Training</b>										
ITI-07/ITI-6	Provision of Free Text Books and Tool Kits to the Scheduled Castes	125.00	0.59	20.00	10.00	1.96	240.00	240.00	48.00	48.00	20.00
	<b>Total</b>	<b>125.00</b>	<b>0.59</b>	<b>20.00</b>	<b>10.00</b>	<b>1.96</b>	<b>240.00</b>	<b>240.00</b>	<b>48.00</b>	<b>48.00</b>	<b>20.00</b>
	<b>Grand Total</b>	<b>72302.10</b>	<b>33527.23</b>	<b>23122.10</b>	<b>20434.80</b>	<b>8722.96</b>	<b>129569.48</b>	<b>129569.48</b>	<b>21034.10</b>	<b>21034.10</b>	<b>7636.10</b>

## **PART-III**

### **BASIC DATA FOR SCs IN PUNJAB**

**Table –1**

**LIST OF SCHEDULED CASTES IN PUNJAB**

In Punjab, 38 castes have been listed in Scheduled Castes and Scheduled Tribe Amendment Act, 1976 (No.108, Dated 18<sup>th</sup> September, 1976) of the Ministry of Home Affairs, New Delhi. Now vide notification Amendment Act 2007 –30<sup>th</sup> August ,2007-08 Bhadara, 1929 issued by the Ministry of Law and Justice, Mahatam, Rai Sikh has been inserted as 39<sup>th</sup> caste in scheduled castes list of Punjab. No Tribe has been scheduled in respect of this State under the Presidential Orders. Following Castes are Scheduled Castes in the State of Punjab: -

<b>S.No.</b>	<b>Castes</b>	<b>S.No.</b>	<b>Castes</b>
1	Ad-dharmi	30	Gagra
2	Od	31	Khatik
3	Pasi	32	Kori-Koli
4	Parna	33	Marija,Marecha
5	Pherera	34	Mazhabi
6	Sanhai	35	Megh
7	Sansi, Bhedkut, Manesh	36	Nat
8	Sansoi	37	Sanhal
9	Sapala	38	Mochi
10	Sarera	39	Mahatam, Rai Sikh
11	Sikligar		
12	Ganadhila, Gadeil		
13	Kabirpanthi, Julaha		
14	Sirkiband		
15	Balmiki, Chura, Bhangi		
16	Bangali		
17	Barar, Burar or Berar		
18	Batwal		
19	Bauria, Bewaria		
20	Bazigar		
21	Bhanjara		
22	Chamar, Jatia Chamar, Rehgar, Raigar, Ramdasi , Ravidasi		
23	Chanal		
24	Dagi		
25	Darain		
26	Deha,Dhaya,Dhea		
27	Dhanak		
28	Dhogri,Dhangri,Siggi		
29	Dumna,Mahasha,Doom		

**Table-2****DISTRICT WISE DETAIL OF TOTAL POPULATION AND SC POPULATION AS PER CENSUS 2001**

<b>Sr. No.</b>	<b>Name of District</b>	<b>Total Population</b>	<b>SC Population</b>	<b>Percentage</b>
<b>1</b>	<b>2</b>	<b>3</b>	<b>4</b>	<b>5</b>
1	Gurdaspur	2104011	520691	24.74
2	Amritsar	2157020	589819	27.34
3	Taran Tarn	939057	301345	32.09
4	Kapurthala	754521	225787	29.92
5	Jalandhar	1962700	739762	37.69
6	Nawanshehar	587468	237664	40.45
7	Hoshiarpur	1480736	507544	34.27
8	Rupnagar	628846	159444	25.36
9	S.A.S. Nagar	698317	155519	22.27
10	Ludhiana	3032831	757962	24.99
11	Firozpur	1746107	398409	22.82
12	Faridkot	550892	199257	36.16
13	Muktsar	777493	293539	37.75
14	Moga	894854	284939	31.84
15	Bathinda	1183295	354652	29.97
16	Mansa	688758	208889	30.33
17	Sangrur	1473242	392983	26.67
18	Barnala	526931	158493	30.08
19	Patiala	1633879	376989	23.07
20	Fatehgarh Sahib	538041	165036	30.67
	<b>Total</b>	<b>24358999</b>	<b>7028723</b>	<b>28.85</b>

Source: Census 2001



**Table -3**

**DISTRICT-WISE RURAL AND URBAN POPULATION OF SCHEDULED CASTES**

District	Scheduled Caste Population						SC Population as % age to Total Population	
	Rural			Urban				Total Population
	Total	Male	Female	Total	Male	Female		
1	2	3	4	5	6	7	8	9
Gurdaspur	410,167	215,273	194,894	110,524	58,167	52,357	520,691	24.75
Amritsar	357,163	183,158	168,005	232,656	123,650	109,006	589,819	27.34
Taran Tarn	275,999	145,885	130,114	25,346	13,391	11,955	301,345	32.09
Kapurthala	173,297	91,245	82,052	52,490	27,918	24,572	225,787	29.92
Jalandhar	471,812	247,471	224,341	267,950	141,596	126,354	739,762	37.69
Nawanshehar	210,727	110,697	100,030	26,937	14,142	12,795	237,664	40.45
Hoshiarpur	432,702	223,433	209,269	74,842	39,207	35,635	507,544	34.27
Rupnagar	129,236	68,490	60,746	30,208	15,920	14,288	159,444	25.36
S.A.S. Nagar	116,751	62,347	54,404	38,768	20,661	18,107	155,519	22.27
Ludhiana	490,502	259,534	230,968	267,460	144,319	123,141	757,962	24.99
Firozpur	308,665	163,210	145,455	89,744	47,119	42,625	398,409	22.82
Faridkot	142,552	75,368	67,184	56,705	29,616	27,089	199,257	36.16
Muktsar	237,790	125,934	111,856	55,749	29,383	26,366	293,539	37.75
Moga	246,789	131,642	115,147	38,150	200,05	18,145	284,939	31.84
Bathinda	271,891	143,756	128,135	82,761	43,783	38,978	354,652	29.97
Mansa	174,830	92,337	82,493	34,059	17,959	16,100	208,889	30.33
Sangrur	319,577	170,509	149,068	73,406	38,747	34,659	392,983	26.67
Barnala	113,389	60,274	53,115	45,104	23,985	21,119	158,493	30.08
Patiala	298,981	15,903	139,945	78,008	41,096	36912	376,989	23.07
Fatehgarh Sahib	135,434	72,277	63,157	29,602	15,810	13,792	165,036	30.67
<b>Total</b>	<b>5318,254</b> <b>(75.66%)</b>	<b>2807,876</b> <b>(32.97)</b>	<b>2,510,37 8</b> <b>(33.12)</b>	<b>1,710,469</b> <b>(24.33%)</b>	<b>906,474</b> <b>(20.29)</b>	<b>803,995</b> <b>(21.19)</b>	<b>7,028,723</b> <b>(28.85)</b>	<b>28.85</b>

Source : Census 2001

Table-4

**Number and Area of Operational Holdings (Scheduled Castes)**

Sr. No.	Size Class (in ha)		No. of Operational Holdings				Area Operated (in Ha.)			
			Individual	Joint	Institutional	Total	Individual	Joint	Institutional	Total
1	2		3	4	5	6	7	8	9	10
1	Below 0.5	M	9467	3	0	9470	3000.58	1.20	0.00	3001.78
		F	134	0	0	134	34.16	0.00	0.00	34.16
		T	9601	3	0	9604	3034.74	1.20	0.00	3035.94
2	(0.5 - 1.0)	M	8069	0	0	8069	6121.67	0.00	0.00	6121.67
		F	79	0	0	79	57.67	0.00	0.00	57.67
		T	8148	0	0	8148	6179.34	0.00	0.00	6179.34
	Marginal	M	17536	3	0	17539	9122.25	1.20	0.00	9123.45
		F	213	0	0	213	91.83	0.00	0.00	91.83
		T	17749	3	0	17752	9214.08	1.20	0.00	9215.28
3	(1.0 - 2.0)	M	8655	5	0	8660	11596.07	6.64	0.00	11602.71
		F	85	0	0	85	114.23	0.00	0.00	114.23
		T	8740	5	0	8745	11710.30	6.64	0.00	11716.94
	Small	M	8655	5	0	8660	11596.07	6.64	0.00	11602.71
		F	85	0	0	85	114.23	0.00	0.00	114.23
		T	8740	5	0	8745	11710.30	6.64	0.00	11716.94
4	(2.0 - 3.0)	M	5872	5	0	5877	13334.74	11.40	0.00	13346.14
		F	33	1	0	34	76.70	2.43	0.00	79.13
		T	5905	6	0	5911	13411.44	13.83	0.00	13425.27
5	(3.0 - 4.0)	M	1753	2	0	1755	5790.35	6.24	0.00	5796.59
		F	15	0	0	15	50.90	0.00	0.00	50.90
		T	1768	2	0	1770	5841.25	6.24	0.00	5847.49
	Semi Medium	M	7625	7	0	7632	19125.09	17.64	0.00	19142.73
		F	48	1	0	49	127.60	2.43	0.00	130.03
		T	7673	8	0	7681	19252.69	20.07	0.00	19272.76
6	(4.0 - 5.0)	M	1582	6	0	1588	6784.95	28.88	0.00	6813.83
		F	12	0	0	12	52.89	0.00	0.00	52.89
		T	1594	6	0	1600	6837.84	28.88	0.00	6866.72
7	(5.0 - 7.5)	M	917	0	0	917	5485.88	0.00	0.00	5485.88

Sr. No.	Size Class (in ha)	No. of Operational Holdings				Area Operated (in Ha.)				
		Individual	Joint	Institutional	Total	Individual	Joint	Institutional	Total	
1	2	3	4	5	6	7	8	9	10	
	F	3	0	0	3	20.63	0.00	0.00	20.63	
	T	920	0	0	920	5506.51	0.00	0.00	5506.51	
8	(7.5 - 10.0)	M	325	2	0	327	2672.27	15.63	0.00	2687.90
	F	1	0	0	1	8.09	0.00	0.00	8.09	
	T	326	2	0	328	2680.36	15.63	0.00	2695.99	
	Medium	M	2824	8	0	2832	14943.10	44.51	0.00	14987.61
	F	16	0	0	16	81.61	0.00	0.00	81.61	
	T	2840	8	0	2848	15024.71	44.51	0.00	15069.22	
9	(10.0 - 20.0)	M	303	0	0	303	3670.28	0.00	0.00	3670.28
	F	0	0	0	0	0.00	0.00	0.00	0.00	
	T	303	0	0	303	3670.28	0.00	0.00	3670.28	
10	(20.0 & Above)	M	42	0	0	42	1035.66	0.00	0.00	1035.66
		F	0	0	0	0	0.00	0.00	0.00	0.00
		T	42	0	0	42	1035.66	0.00	0.00	1035.66
		M	345	0	0	345	4705.94	0.00	0.00	4705.94
	Large	F	0	0	0	0	0.00	0.00	0.00	0.00
		T	345	0	0	345	4705.94	0.00	0.00	4705.94
	All Classes	M	36985	23	0	37008	59492.45	69.99	0.00	59562.44
		F	362	1	0	363	415.27	2.43	0.00	417.70
		T	37347	24	0	37371	59907.72	72.42	0.00	59980.14

Source : Agricultural Census 2005-06

Table -5

**COMPARATIVE STATISTICS OF LITERACY RATE 1971-2001**

	<b>Particulars</b>	<b>1971</b>	<b>1981</b>	<b>1991</b>	<b>2001</b>
	<b>1</b>	<b>2</b>	<b>3</b>	<b>4</b>	<b>5</b>
<b>1.</b>	<b>LITERACY RATE Punjab</b>				
A	Total	33.67	49.12	58.51	69.65
	Male	40.40	55.52	65.66	75.24
	Female	25.90	39.64	50.41	63.36
B	Scheduled Caste	16.00	23.86	41.09	56.20
	Male	22.95	33.86.	49.82	63.40
	Female	8.10	16.67	31.03	48.20
	<b>India :</b>				
A	Total	29.45	36.17	52.21	64.83.
	Male	39.45	46.74	64.13	75.26
	Female	18.69	24.88	39.29	53.67
B	Scheduled Caste	12.77	21.38	37.41	54.68
	Male	20.04	31.12	49.91	66.64
	Female	5.06	10.93	23.76	41.90

Source – Census of India

Table –6

**LITERACY RATE OF SCHEDULED CASTE POPULATION IN INDIA**

Sr. No.	State /Union Territory	Scheduled Castes		
		Literacy Rate	Male	Female
1	2	3	4	5
<b>INDIA</b>		54.70	66.60	41.90
<b>States</b>				
1	Kerala	82.70	88.10	77.60
2	Mizoram	89.20	88.40	92.20
3	Gujrat	70.50	82.60	57.60
4	Goa	71.90	81.60	62.10
5	Arunachal Pradesh	67.60	76.30	55.00
6	Tripura	74.70	81.80	67.20
7	Maharashtra	71.90	83.30	60.00
8	Manipur	72.30	81.80	63.00
9	Assam	66.80	75.70	57.10
10	Himachal Pradesh	70.30	80.00	60.40
11	Sikkim	63.00	70.20	55.70
12	Tamil Nadhu	63.20	73.40	53.00
13	Meghalya	56.30	65.90	45.20
14	West Bengal	59.00	70.50	46.90
15	Punjab	56.20	63.40	48.20
16	Haryana	55.40	66.90	42.30
17	Karnataka	52.90	63.80	41.70
18	Orrissa	55.50	70.50	40.30
19	Madhya Pradesh	58.60	72.30	43.30
20	Andhra Pradesh	53.50	63.50	43.30
21	Uttar Pradesh	46.30	60.30	30.50
22	Rajashthan	52.20	69.00	33.90
23	Bihar	28.50	40.20	15.60
24	Nagaland	NSC	NSC	NSC
25	Delhi	70.80	80.80	59.10

Source: Census of India 2001

**Table –7**

**POPULATION AND DECENNIAL GROWTH IN PUNJAB /  
INDIA FROM 1981 TO 2001**

<b>Particulars</b>	<b>1981</b>	<b>1991</b>	<b>2001</b>
<b>1</b>	<b>2</b>	<b>3</b>	<b>4</b>
<b>Punjab</b>			
Total Population	1,67,83,915	2,02,81,969	2,43,58,999
Scheduled Castes Population	45,11,703	57,42,528	70,28,723
Percentage of Scheduled Castes Population to total Population	26.90	28.31	28.85
<b>India</b>			
Total Population	66,52,87,849	84,63,82,688	1028610328
Scheduled Castes Population	10,47,54,623	13,82,23,277	166635700
Percentage of Scheduled Castes Population to total Population	15.73	16.32	16.20
<b>Decadal Growth Rate of Punjab</b>			
Total Population	23.89	20.80	20.10
Scheduled Castes Population	34.74	27.28	22.39
<b>Decadal Growth Rate of India</b>			
Total Population	25.00	23.85	21.53
Scheduled Castes Population	30.95	31.99	20.55

Note: Census of India

**Table –8**

**MAIN OCCUPATIONAL PREFERENCE AMONG THE MORE DEPRESSED SCs IN PUNJAB**

Sr. No	Caste	Populati-on Census 1991	Percentage household below poverty line	Occupation				
				Agricul-ture & allied activities	Petty Trading	Tradit-ional Labour	Service	Govt. Job
1	2	3	4	5	6	7	8	9
1	Bengali	5141	80.0%	30.0%	26.7%	0.0%	40.0%	3.3%
2	Bauria	91817	96.7%	76.7%	23.3%	0.0%	0.0%	0.0%
3	Bazigar	192565	73.8%	15.4%	55.4%	1.5%	13.8%	13.9%
4	Bhanjria	6635	96.7%	13.3%	20.0%	20.0%	33.3%	13.4%
5	Dumna/ Mahasha/ Doom	170227	87.7%	12.3%	12.3%	4.6%	21.5%	49.3%
6	Khatic	13424	96.7%	10.0%	26.7%	30.0%	13.3%	20.0%
7	Kori Koli	15530	93.3%	20.0%	33.3%	0.0%	23.3%	23.4%
8	Megh	116852	72.0%	4.0%	24.0%	40.0%	12.0%	20.0%
9	Od	33711	90.0%	26.7%	23.3%	16.7%	16.7%	16.6%
10	Pasi	18261	80.0%	20.0%	33.3%	3.3%	10.0%	33.4%
11	Sansi	98308	92.0%	38.0%	34.0%	4.0%	10.0%	14.0%
12	Sarera	17560	76.7%	23.3%	13.3%	0.0%	0.0%	63.4%
13	Sikligar	12332	93.3%	0.0%	0.0%	100%	0.0%	0.0%
	<b>Total</b>	<b>759579</b>	<b>85.4%</b>					

Source : I.D.C. Survey 1996.

**Table –9**

**SOCIAL CONDITIONS OF DEPRESSED SCHEDULED CASTE  
POPULATION IN PUNJAB**

<b>Sr. No.</b>	<b>Caste</b>	<b>Populati on Census 1991</b>	<b>Child Labour</b>	<b>Literacy Rate</b>	<b>Child enrollment( 6-14)</b>	<b>Perceived need of education</b>
<b>1</b>	<b>2</b>	<b>3</b>	<b>4</b>	<b>5</b>	<b>6</b>	<b>7</b>
1	Bengali	5141	57.1	10.00	20.00	20.00
2	Bauria	91817	63.7	10.00	13.33	16.67
3	Bazigar	192565	58.9	12.31	18.46	29.33
4	Banjara	6635	41.5	26.67	23.33	50.00
5	Dumna	170227	48.2	26.60	9.23	32.31
6	Khatic	13424	41.3	26.67	36.67	43.33
7	Kori/Koli	15530	51.6	20.00	53.33	40.00
8	Megh	116852	34.3	28.00	46.00	40.00
9	Od	33711	46.1	10.00	6.67	10.00
10	Pasi	98308	57.0	14.00	20.00	22.00
11	Sansi	98308	57.0	14.00	20.00	22.00
12	Surera	17560	25.0	43.33	60.00	63.33
13	Sikligar	12332	63.0	13.30	6.67	13.33
	<b>Total</b>	<b>759579</b>	<b>48.4%</b>	<b>20.40%</b>	<b>24.80%</b>	<b>31.16%</b>

Source : I.D.C. Survey 1996.



**Table -10**

**ECONOMIC CONDITIONS OF DEPRESSED SCHEDULED CASTES  
POPULATION IN PUNJAB**

Sr. No.	Caste	Population Census 1991	Housing Status			Animal Owned		
			Kacha	Pacca	Total	Buffaloes	Cow	Total
1	2	3	4	5	6	7	8	9
1	Bengali	5141	6.67	0.00	6.67	3.33	13.00	0.0
2	Bauria	91817	3.33	0.00	3.33	3.33	6.73	13.33
3	Bazigar	192565	3.08	0.00	3.08	3.08	3.08	3.08
4	Banjara	6635	6.67	6.67	13.34	0.00	0.00	0.00
5	Dumna	170227	6.15	4.62	10.77	1.54	3.08	0.00
6	Khatic	13424	22.00	6.67	26.67	0.00	0.00	3.33
7	Kori- Koli	15530	10.00	0.00	10.00	0.00	0.00	0.00
8	Megh	116852	12.00	4.00	16.00	0.00	0.00	0.00
9	Od	33711	6.67	0.00	6.67	10.00	0.00	0.00
10	Pasi	18261	6.00	0.00	6.00	0.00	0.00	10.00
11	Sansi	98308	6.67	0.00	6.67	0.00	2.00	4.00
12	Surera	17560	13.33	6.67	20.00	10.00	13.33	0.00
13	Sikligar	12332	6.67	0.00	6.67	0.00	0.00	0.00
	<b>Total</b>	<b>759579</b>	<b>7.8%</b>	<b>2.4%</b>	<b>10.00%</b>	<b>2.2%</b>	<b>2.00%</b>	<b>2.4%</b>

Source : I.D.C. Survey 1996.

**Table -11**

**DISTRICT-WISE NUMBER OF VILLAGES PREDOMINANTLY  
INHABITED BY SCHEDULED CASTES**

<b>Sr. No.</b>	<b>District</b>	<b>Total Inhabited Villages</b>	<b>Villages having SC population 40% and more</b>	<b>Villages having 50% and more SC population</b>	<b>Percentage of Col. 4 to Col.3</b>	<b>Percentage of Col. 5 to Col.3</b>
<b>1</b>	<b>2</b>	<b>3</b>	<b>4</b>	<b>5</b>	<b>6</b>	<b>7</b>
1	Amritsar	1185	326	121	27.51	10.21
2	Bathinda	280	62	15	22.14	5.35
3	Faridkot	163	75	30	46.01	18.40
4	Fatehgarh Sahib	442	144	67	32.57	15.15
5	Firozpur	968	165	80	17.04	8.26
6	Gurdaspur	1532	325	185	21.21	12.07
7	Hoshiarpur	1386	580	384	42.39	27.70
8	Jalandhar	934	535	373	57.28	39.93
9	Kapurthala	618	191	130	30.90	21.03
10	Ludhiana	897	345	165	38.46	18.39
11	Mansa	238	42	12	17.64	5.04
12	Moga	321	78	25	24.29	7.78
13	Muktsar	234	116	56	49.57	23.93
14	Nawan shahar	465	234	158	50.32	33.98
15	Patiala	1054	231	98	21.91	9.29
16	Rupnagar	864	207	121	23.95	14.00
17	Sangrur	697	132	48	18.94	6.88
<b>Total</b>		<b>12278</b>	<b>3788</b>	<b>2068</b>	<b>30.85</b>	<b>16.84</b>

Source: Census of India -2001.

**Table –12****LIST OF TOWNS HAVING 20% OR MORE SC POPULATION**

S.No	Name of Town	District	Population 2001 Census		
			Total	SC	%age
1	2	3	4	5	6
1	Sangrur	Sangrur	77989	15877	20.36
2	Abohar	Ferozpur	124339	25810	20.76
3	Patti	Amritsar	34444	7209	20.93
4	Dhuri	Sangrur	49406	10416	21.08
5	Bathinda	Bathinda	217256	46295	21.31
6	Doraha	Ludhiana	18986	4076	21.47
7	Moonak	Sangrur	14924	3214	21.54
8	Sunam	Sangrur	51174	11023	21.54
9	Sirhind Fatehgarh Sahib	Fatehgarh Sahib	49825	10754	21.58
10	Fazilka	Ferozpur	67427	14632	21.70
11	Batala	Gurdaspur	125677	27284	21.71
12	Tarn-Taran	Amritsar	55787	12124	21.73
13	Rampura Phul	Bathinda	42823	9482	22.14
14	Dharamkot	Moga	15399	3420	22.21
15	Sunam	Sangrur	56251	12499	22.22
16	Nangal	Rupnagar	40694	9075	22.30
17	Rampura Phul	Bathinda	44665	10020	22.43
18	Goniana	Bathinda	12813	2886	22.52
19	Hajipur	Hoshiarpur	5360	1209	22.56
20	Barnala	Sangrur	96624	21805	22.57
21	Guru Har Sahai	Ferozpur	14351	3244	22.60
22	Lehragaga	Sangrur	19336	4371	22.61
23	Ghanaur	Patiala	5754	1337	23.24
24	Cheema	Sangrur	9245	2160	23.36
25	Mansa	Mansa	72627	16974	23.37
26	Bhawanigarh	Sangrur	17792	4171	23.44
27	Phagwara	Kapurthala	95788	22545	23.54
28	Mullanpur Garib Dass	Rupnagar	6147	1449	23.57

**LIST OF TOWNS HAVING 20% OR MORE SC POPULATION**

S.No	Name of Town	District	Population 2001 Census		
			Total	SC	%age
1	2	3	4	5	6
29	Batala	Gurdaspur	147872	35072	23.72
30	Goraya	Jalandhar	15158	3626	23.92
31	Karoran	Rupnagar	20361	4903	24.08
32	Hoshiarpur	Hoshiarpur	149668	36315	24.26
33	Sahnewal	Ludhiana	17293	4202	24.30
34	Anandpur Sahib	Rupnagar	13889	3375	24.30
35	Khanna	Ludhiana	103099	25198	24.44
36	Shahkot	Jalandhar	12607	3083	24.45
37	Talwandi Bhai	Firozpur	14573	3572	24.51
38	Rayya	Amritsar	12631	3119	24.69
39	Sardulgarh	Mansa	16315	4058	24.87
40	Amloh	Fatehgarh Sahib	12689	3184	25.09
41	Jugial	Gurdaspur	16668	4214	25.28
42	Longowal	Sangrur	20239	5154	25.47
43	Bassi Pathana	Fatehgarh Sahib	19058	4936	25.90
44	Phagwara	Kapurthala	102253	26530	25.95
45	Bhikhiwind	Amritsar	10293	2704	26.27
46	Muktsar	Mukatsar	83655	22128	26.45
47	Zira	Firozpur	31355	8298	26.46
48	Jalandhar	Jalandhar	706043	190266	26.95
49	Faridkot	Faridkot	79321	21601	27.23
50	Rurki Kasba	Patiala	8179	2239	27.37
51	Jalandhar	Jalandhar	712631	195173	27.39
52	Malout	Mukatsar	70765	19414	27.43
53	Dera Baba Nanak	Gurdaspur	7494	2058	27.46
54	Haryana	Hoshiarpur	7818	2157	27.59
55	Khemkaran	Amritsar	11940	3309	27.71
56	Kharar	Rupnagar	42289	11772	27.84
57	Badhni Kalan	Moga	6366	1780	27.96
58	Bhagha Purana	Moga	21596	6094	28.22

**LIST OF TOWNS HAVING 20% OR MORE SC POPULATION**

S.No	Name of Town	District	Population 2001 Census		
			Total	SC	%age
1	2	3	4	5	6
59	Urmar Tanda	Hoshiarpur	22048	6308	28.61
60	Morinda	Rupnagar	22635	6522	28.81
61	Bareta	Mansa	14886	4301	28.89
62	Machhiwara	Ludhiana	18364	5307	28.90
63	Dinanagar	Gurdaspur	21502	6232	28.98
64	Shekhpura	Patiala	1931	560	29.00
65	Kot Kapura	Faridkot	80785	23435	29.01
66	Lohian Khas	Jalandhar	8548	2486	29.08
67	Samrala	Ludhiana	17590	5189	29.50
68	Jagraon	Ludhiana	60080	17939	29.86
69	Dhilwan	Kapurthala	7973	2407	30.19
70	Khanauri	Sangrur	10960	3325	30.34
71	Raman	Bathinda	19551	5938	30.37
72	Maur	Bathinda	27543	8411	30.54
73	Tapa	Sangrur	18917	5793	30.62
74	Chohal	Hoshiarpur	7433	2290	30.81
75	Sangat	Bathinda	5401	1674	30.99
76	Giddarbaha	Mukatsar	36598	11349	31.01
77	Gardhiwala	Hoshiarpur	6264	1952	31.16
78	Nawanshahr	Nawanshahar	31967	10043	31.42
79	Bhucho Mandi	Bathinda	13246	4163	31.43
80	Bhikhi	Mansa	15080	4773	31.65
81	Khamanon	Fatehgarh Sahib	8842	2816	31.85
82	Balachaur	Nawanshahar	18156	5786	31.87
83	Banga	Nawanshahar	18809	6025	32.03
84	Jandiala	Amritsar	23834	7768	32.59
85	Maloud	Ludhiana	7186	2472	34.40
86	Dhanaula	Sangrur	18485	6359	34.40
87	Mullanpur Dakha	Ludhiana	13949	4799	34.40
88	Sri Hargobindpur	Gurdaspur	5450	1890	34.68
89	Jaitu	Faridkot	32904	11476	34.88

<b>LIST OF TOWNS HAVING 20% OR MORE SC POPULATION</b>					
<b>S.No</b>	<b>Name of Town</b>	<b>District</b>	<b>Population 2001 Census</b>		
			<b>Total</b>	<b>SC</b>	<b>%age</b>
<b>1</b>	<b>2</b>	<b>3</b>	<b>4</b>	<b>5</b>	<b>6</b>
90	Bhogpur	Jalandhar	13919	4968	35.69
91	Jalandhar	Jalandhar	1446	519	35.89
92	Banur	Patiala	15013	5441	36.24
93	Nakodar	Jalandhar	31408	11436	36.41
94	Budha Theh	Amritsar	8731	3238	37.09
95	Nurmahal	Jalandhar	12632	4724	37.40
96	Raja Sansi	Amritsar	12176	4558	37.43
97	Adampur	Jalandhar	16707	6311	37.77
98	Bariwala	Mukatsar	7546	2858	37.87
99	Ghagga	Patiala	8212	3121	38.01
100	Sujanpur	Gurdaspur	21815	8291	38.01
101	Mahilpur	Hoshiarpur	10018	3851	38.44
102	Garhshankar	Hoshiarpur	15148	5829	38.48
103	Payal	Ludhiana	7267	2833	38.98
104	Akalgarh	Ludhiana	6603	2583	39.12
105	Daulatpur	Gurdaspur	4565	1807	39.58
106	Raikot	Ludhiana	24769	9829	39.68
107	Handiaya	Sangrur	9733	3991	41.00
108	Kot Fatta	Bathinda	6504	2691	41.37
109	Rahon	Nawanshahar	12134	5083	41.89
110	Bhadaur	Sangrur	16808	7156	42.57
111	Majitha	Amritsar	12992	5637	43.39
112	Phyllaur	Jalandhar	22302	9884	44.32
113	Bharoli Kalan	Gurdaspur	3374	1511	44.78
114	Ramdas	Amritsar	5779	2592	44.85
115	Kartarpur	Jalandhar	25157	11336	45.06
116	Alawalpur	Jalandhar	7172	4226	58.92
117	Sham ChaurasI	Hoshiarpur	4245	2517	59.29
118	Amritsar	Amritsar	3381	2342	69.27

## **PART-IV**

**I. LIST OF VILLAGES HAVING  
100% SC POPULATION**

**II. DISTRICT-WISE NO. OF  
VILLAGES HAVING 40% AND  
ABOVE SC POPULATION**

**III. DISTRICT/TEHSIL WISE NAME  
OF VILLAGES HAVING 40% AND  
ABOVE SC POPULATION**

**LIST OF VILLAGES HAVING 100% SC POPULATION (CENSUS - 2001)**

(In No.)

S.No.	Name of Village	Tehsil	District	Population			SC Population			%age of col 8 to 5
				Total	Male	Female	Total	Male	Female	
1	2	3	4	5	6	7	8	9	10	11
1	Chak Bhagwansar	Pathankot	Gurdaspur	2	2	0	2	2	0	100.00
2	Manwal Mangwal	Pathankot	Gurdaspur	904	477	427	904	477	427	100.00
3	Miani	Khadur Sahib	Amritsar	87	43	44	87	43	44	100.00
4	Mand Talwandi Kuka	Bhulath	Kapurthala	253	132	121	253	132	121	100.00
5	Mand Sardar Sahibwala	Bhulath	Kapurthala	13	8	5	13	8	5	100.00
6	Mand Faridkot	Bhulath	Kapurthala	4	3	1	4	3	1	100.00
7	Nabi Bakhshwala	Kapurthala	Kapurthala	5	3	2	5	3	2	100.00
8	Alaudi	Kapurthala	Kapurthala	100	59	41	100	59	41	100.00
9	Nidoki	Kapurthala	Kapurthala	88	41	47	88	41	47	100.00
10	Doda Kamman	Sultanpur Lodhi	Kapurthala	135	71	64	135	71	64	100.00
11	Bir Dhandoli	Phagwara	Kapurthala	246	124	122	246	124	122	100.00
12	Dhak Khurampur	Phagwara	Kapurthala	6	4	2	6	4	2	100.00
13	Bhundri	Phillaur	Jalandhar	41	22	19	41	22	19	100.00
14	Jajo Mazara	Phillaur	Jalandhar	10	7	3	10	7	3	100.00
15	Sundar Tatar	Phillaur	Jalandhar	18	11	7	18	11	7	100.00
16	Kasampur	Jalandhar - I	Jalandhar	334	171	163	334	171	163	100.00
17	Nai Chak	Dasua	Hoshiarpur	16	7	9	16	7	9	100.00
18	Ambwara	Dasua	Hoshiarpur	12	5	7	12	5	7	100.00
19	Bassi Wahid	Hoshiarpur	Hoshiarpur	395	207	188	395	207	188	100.00
20	Bassi Kundian	Hoshiarpur	Hoshiarpur	4	1	3	4	1	3	100.00
21	Mehndipur	Nawanshahr	Nawanshahr	64	38	26	64	38	26	100.00
22	Sabalpur	Nawanshahr	Nawanshahr	17	9	8	17	9	8	100.00
23	Dalepur Urf Sarowal	Balachaur	Nawanshahr	8	5	3	8	5	3	100.00
24	Taprian Boothgarh	Rupnagar	Rupnagar	56	28	28	56	28	28	100.00
25	Ranga	Rupnagar	Rupnagar	149	79	70	149	79	70	100.00
26	Lakhewal	Rupnagar	Rupnagar	37	21	16	37	21	16	100.00
27	Panj Peda	Rupnagar	Rupnagar	90	41	49	90	41	49	100.00
28	Rambagh	Rupnagar	Rupnagar	18	12	6	18	12	6	100.00
29	Burana	Kharar	Rupnagar	25	15	10	25	15	10	100.00
30	Shekhuwal	Ludhiana (East)	Ludhiana	235	122	113	235	122	113	100.00
31	Kambo Khurd	Moga	Moga	108	52	56	108	52	56	100.00
32	Chak Sarkar Mazi Bahadar K	Jalalabad	Ferozepur	85	49	36	85	49	36	100.00
33	Anaitpura	Malerkotla	Sangrur	34	17	17	34	17	17	100.00
34	Chandigarh	Malerkotla	Sangrur	37	20	17	37	20	17	100.00
35	Bir Aishban	Sangrur	Sangrur	4	4	0	4	4	0	100.00
36	Naraingarh	Rajpura	Patiala	805	432	373	805	432	373	100.00
37	Bir Dandrala	Dera Bassi	Patiala	9	5	4	9	5	4	100.00



**DISTRICT-WISE NUMBER OF VILLAGES HAVING 40% AND ABOVE SCHEDULED CASTE  
POPULATION IN STATE OF PUNJAB ( CENSUS 2001)**

<b>Sr. No.</b>	<b>Name of the District</b>	<b>No. of Villages</b>
1	Amritsar	326
2	Bathinda	62
3	Faridkot	75
4	Fatehgarh Sahib	144
5	Firozpur	165
6	Gurdaspur	325
7	Hoshiarpur	580
8	Jalandhar	535
9	Kapurthala	191
10	Ludhiana	345
11	Mansa	42
12	Moga	78
13	Sri Muktsar Sahib	116
14	Nawanshahar (Shahid Bhagat Singh Nagar)	234
15	Patiala	231
16	Rupnagar	207
17	Sangrur	132
<b>Total</b>		<b>3788</b>

**DISTRICT/TEHSIL WISE NAME OF VILLAGES HAVING 40% AND ABOVE SC POPULATION  
IN THE STATE OF PUNJAB ( CENSUS 2001)**

(In Nos.)

S.No.	Name of District/ Tehsil/ Village	Population			SC Population			%age of col 6 to 3
		Total	Male	Female	Total	Male	Female	
1	2	3	4	5	6	7	8	9
<b>DISTRICT : AMRITSAR</b>								
<b>TEHSIL</b>	<b>Ajnala</b>							
1	Odhar	1226	634	592	491	249	242	40.05
2	Umarpura	1533	821	712	620	338	282	40.44
3	Ladhe	649	338	311	267	138	129	41.14
4	Rudala	1055	553	502	435	221	214	41.23
5	Dhariwal	1429	759	670	594	321	273	41.57
6	Chhiddan	1965	1030	935	818	430	388	41.63
7	Rokhey	1422	749	673	598	318	280	42.05
8	Bhullar	3244	1742	1502	1365	722	643	42.08
9	Sheikh Bhatti	666	354	312	281	146	135	42.19
10	Ugar Aulakh	1798	954	844	764	411	353	42.49
11	Bhala Pind	2649	1421	1228	1138	603	535	42.96
12	Saktu Nangal	866	472	394	373	199	174	43.07
13	Jhander	2093	1099	994	903	474	429	43.14
14	Othian	2650	1422	1228	1144	625	519	43.17
15	Sarangra	2859	1532	1327	1244	658	586	43.51
16	Talwandi Nahar	1262	668	594	550	291	259	43.58
17	Thatta	1160	596	564	506	249	257	43.62
18	Mehlanwala	2256	1179	1077	985	515	470	43.66
19	Pandori Suhka Singh	360	190	170	158	80	78	43.89
20	Boparai Khurd	1703	912	791	749	400	349	43.98
21	Thatti	765	419	346	340	179	161	44.44
22	Tera Khurd	1210	650	560	539	299	240	44.55
23	Kotla Doom	1685	881	804	751	403	348	44.57
24	Dial Bharang	1164	609	555	524	285	239	45.02
25	Jajja	452	217	235	206	105	101	45.58
26	Bhangwan	1022	546	476	469	244	225	45.89
27	Nurpur	961	521	440	445	247	198	46.31
28	Bagga	3182	1689	1493	1480	795	685	46.51
29	Nanoke	1105	615	490	514	288	226	46.52
30	Madu Chhanga	1278	678	600	608	314	294	47.57
31	Urdhan	971	515	456	464	254	210	47.79
32	Kohala	2412	1272	1140	1157	614	543	47.97
33	Galib	684	366	318	329	181	148	48.10
34	Kotli Sakkianwali	635	320	315	307	150	157	48.35
35	Lanven	294	147	147	143	70	73	48.64
36	Balaggan	1356	726	630	681	372	309	50.22
37	Saidopura	691	364	327	356	187	169	51.52
38	Miadi Kalan	954	515	439	505	267	238	52.94
39	Ghumrai	410	206	204	221	107	114	53.90
40	Chawinda Khurd	1149	619	530	623	337	286	54.22
41	Nepal	1180	608	572	640	325	315	54.24
42	Manj	1532	786	746	831	404	427	54.24
43	Shahliwal	198	107	91	110	61	49	55.56
44	Bhilowal Kakezai	1051	558	493	590	319	271	56.14
45	Aliwal	574	318	256	330	179	151	57.49
46	Rajjian	934	514	420	538	293	245	57.60
47	Kot Gurbaksh	655	355	300	385	219	166	58.78
48	Rakh Kohali	130	75	55	77	44	33	59.23

(In Nos.)

S.No.	Name of District/ Tehsil/ Village	Population			SC Population			%age of col 6 to 3
		Total	Male	Female	Total	Male	Female	
1	2	3	4	5	6	7	8	9
49	Hardo Putli	1007	540	467	607	332	275	60.28
50	Jai Ramkot	233	135	98	142	79	63	60.94
51	Sarai	1035	540	495	649	347	302	62.71
52	Chak BAZID	62	30	32	39	19	20	62.90
53	Nangal Sohal	820	453	367	525	294	231	64.02
54	Tapiala	1529	788	741	1008	529	479	65.93
55	Miadi Khurd	217	107	110	145	75	70	66.82
56	Panju Kalal	383	197	186	258	131	127	67.36
57	Jandiala	46	26	20	39	21	18	84.78
<b>TEHSIL</b>	<b>Amritsar -I</b>							
58	Kathu Nangal	3558	1876	1682	1442	753	689	40.53
59	Qila Jiwan Singh	1957	1027	930	810	431	379	41.39
60	Devi Dasspura	2695	1430	1265	1129	585	544	41.89
61	Nizampura	2800	1507	1293	1175	627	548	41.96
62	Malakpur	1015	543	472	427	225	202	42.07
63	Chogawan	1981	1023	958	836	431	405	42.20
64	Thariwal	938	467	471	399	198	201	42.54
65	Dhirekot	1203	635	568	512	258	254	42.56
66	Dharar	3245	1713	1532	1383	735	648	42.62
67	Athwal	895	462	433	383	190	193	42.79
68	Rangilpura	329	178	151	143	80	63	43.47
69	Mallian	3747	1959	1788	1633	846	787	43.58
70	Kotla Khurd	860	427	433	375	183	192	43.60
71	Dadupura	1203	623	580	529	268	261	43.97
72	Balia Manjpur	2027	1059	968	893	459	434	44.06
73	Bhoya Fatehgarh	1165	612	553	517	264	253	44.38
74	Wadala Johal	3909	2099	1810	1758	933	825	44.97
75	Bhoma	2744	1432	1312	1250	665	585	45.55
76	Jand	1137	604	533	519	277	242	45.65
77	Jajjiani	1212	633	579	555	295	260	45.79
78	Kotla Majhewala	626	328	298	287	149	138	45.85
79	Talwandi Ghuman	1693	906	787	778	429	349	45.95
80	Kairon Nangal	686	364	322	317	169	148	46.21
81	Chatiwind Lelan	1608	828	780	745	379	366	46.33
82	Mago Soe	713	377	336	332	172	160	46.56
83	Gehri	6222	3311	2911	2907	1541	1366	46.72
84	Miran Chak	470	243	227	220	111	109	46.81
85	Makhan Windi	3698	1975	1723	1745	922	823	47.19
86	Jhande	1035	551	484	497	270	227	48.02
87	Nag	8369	4447	3922	4020	2148	1872	48.03
88	Jania	2133	1117	1016	1025	535	490	48.05
89	Nangal Dyal Singh	825	439	386	399	222	177	48.36
90	Nawan Kot	901	468	433	438	229	209	48.61
91	Dhing Nangal	588	295	293	286	144	142	48.64
92	Ajaibwali	1523	792	731	741	380	361	48.65
93	Khela	656	344	312	320	167	153	48.78
94	Nijjarpura	1102	563	539	542	278	264	49.18
95	Lehrka	1694	890	804	835	436	399	49.29
96	Chhapa Ramsingh	2220	1167	1053	1100	565	535	49.55
97	Ram Diwali Hinduan	1201	620	581	603	311	292	50.21
98	Budha Theh	1041	542	499	524	275	249	50.34
99	Nawan Pind	2961	1595	1366	1493	816	677	50.42
100	Bhangwan	2182	1162	1020	1102	586	516	50.50

(In Nos.)

S.No.	Name of District/ Tehsil/ Village	Population			SC Population			%age of col 6 to 3
		Total	Male	Female	Total	Male	Female	
1	2	3	4	5	6	7	8	9
101	Mehoka	1261	682	579	666	353	313	52.82
102	Chauhan	2078	1102	976	1101	574	527	52.98
103	Meharbanpur	1494	791	703	826	436	390	55.29
104	Fatehpur Rajputan	3797	2036	1761	2166	1163	1003	57.05
105	Nangal Guru	1938	1016	922	1122	580	542	57.89
106	Talwandi Dogran	1841	988	853	1096	590	506	59.53
107	Raipur Kalan	1502	778	724	912	481	431	60.72
108	Ludhar	2782	1500	1282	1696	920	776	60.96
109	Sham Nagar	2315	1192	1123	1413	734	679	61.04
110	Kotli Dhole Shah	1597	861	736	996	547	449	62.37
111	Kotla Saidan	1390	745	645	872	471	401	62.73
112	Jathu Nangal	1010	546	464	642	352	290	63.56
113	Wadali Dogran	1250	692	558	805	439	366	64.40
114	Gopalpura	1046	533	513	695	357	338	66.44
115	Rakh Devi Dasspura	1145	616	529	898	477	421	78.43
116	Galowali	3036	1577	1459	2820	1461	1359	92.89
117	Dialpur	2428	1277	1151	2348	1235	1113	96.71
<b>TEHSIL</b>	<b>Amritsar- II</b>							
118	Heir	3171	1719	1452	1280	712	568	40.37
119	Dhanoia Kalan	1642	932	710	664	366	298	40.44
120	Bal Kalan	3944	2078	1866	1604	846	758	40.67
121	Gilwali	5007	2641	2366	2037	1093	944	40.68
122	Chabba	5782	3151	2631	2383	1267	1116	41.21
123	Jhita Kalan	1546	832	714	659	359	300	42.63
124	Jethuwal	3807	1997	1810	1652	883	769	43.39
125	Bharopal	665	366	299	289	157	132	43.46
126	Jagatpur Bajaj	674	342	332	295	155	140	43.77
127	Basarke	1067	568	499	468	238	230	43.86
128	Bal Khurd	3198	1682	1516	1422	733	689	44.47
129	Loharka Kalan	2136	1135	1001	961	531	430	44.99
130	Mahanian Koharan	1564	829	735	704	379	325	45.01
131	Neshta	1485	781	704	672	357	315	45.25
132	Attari	7215	3847	3368	3270	1754	1516	45.32
133	Miran Kot Khurd	1222	655	567	558	303	255	45.66
134	Chatiwind	4138	2195	1943	1904	995	909	46.01
135	Nathupura	984	528	456	455	249	206	46.24
136	Bohru	3990	2088	1902	1867	987	880	46.79
137	Kalewala	1195	612	583	564	282	282	47.20
138	Sehchandar	1548	802	746	733	377	356	47.35
139	Khur Manian	2143	1157	986	1015	542	473	47.36
140	Dhatal	1140	612	528	562	295	267	49.30
141	Iban Kalan	4034	2152	1882	1998	1072	926	49.53
142	Hoshiar Nagar	1749	896	853	872	446	426	49.86
143	Loharka Khurd	1023	547	476	511	261	250	49.95
144	Mehma	1297	700	597	648	358	290	49.96
145	Khapar Kheri	3866	2063	1803	1949	1008	941	50.41
146	Rakh Jhita	1115	578	537	572	294	278	51.30
147	But	716	385	331	368	200	168	51.40
148	Mehmud Nagar	328	172	156	170	86	84	51.83
149	Kotla Dal Singh	235	121	114	124	59	65	52.77
150	Fatehgarh Shukarchak	4840	2589	2251	2570	1399	1171	53.10
151	Gharinda	1820	981	839	968	513	455	53.19
152	Bhaini Rajputtan	981	503	478	524	257	267	53.41

(In Nos.)

S.No.	Name of District/ Tehsil/ Village	Population			SC Population			%age of col 6 to 3
		Total	Male	Female	Total	Male	Female	
1	2	3	4	5	6	7	8	9
153	Achint Kot	952	544	408	510	295	215	53.57
154	Mulla Behram	828	450	378	445	252	193	53.74
155	Jhanjarpur	451	245	206	246	134	112	54.55
156	Manawala	4794	2549	2245	2634	1404	1230	54.94
157	Kaunke	2177	1167	1010	1202	636	566	55.21
158	Rampura	1274	680	594	716	392	324	56.20
159	Chakmukand	2123	1084	1039	1222	639	583	57.56
160	Dhaul Kalan	2189	1171	1018	1263	674	589	57.70
161	Kotli Nasir Khan	1481	754	727	855	434	421	57.73
162	Gaunsabad	800	449	351	465	260	205	58.13
163	Sohian Khurd	2613	1380	1233	1560	815	745	59.70
164	Kherabad	2022	1073	949	1244	664	580	61.52
165	Mandiala	2178	1185	993	1344	723	621	61.71
166	Bhagdupura	691	359	332	432	226	206	62.52
167	Iban Khurd	1378	742	636	908	478	430	65.89
168	Bhadiar	342	187	155	227	125	102	66.37
169	Bhaini Gillan	921	473	448	648	325	323	70.36
170	Dande	992	518	474	705	373	332	71.07
171	Mallowal	877	451	426	640	334	306	72.98
172	Rangarh	1038	533	505	819	422	397	78.90
173	Hamidpura	749	420	329	614	341	273	81.98
<b>TEHSIL</b>	<b>Tarn-Taran</b>							
174	Bala Chak	1815	960	855	731	381	350	40.28
175	Thathian Mahantan	2698	1422	1276	1095	570	525	40.59
176	Mughal Chak	2079	1136	943	856	456	400	41.17
177	Wan	1027	547	480	426	224	202	41.48
178	Chichrewal	1148	597	551	477	248	229	41.55
179	Kheda	582	309	273	242	123	119	41.58
180	Jagatpura	1824	966	858	763	397	366	41.83
181	Rasulpur	2048	1072	976	859	439	420	41.94
182	Dhala	1441	765	676	608	344	264	42.19
183	Panjwar	5729	2966	2763	2469	1258	1211	43.10
184	Mughal Chak	886	429	457	382	174	208	43.12
185	Sanghe	1798	956	842	785	411	374	43.66
186	Sukkar Chak	2000	1049	951	880	462	418	44.00
187	Gill Waraich	1181	633	548	521	283	238	44.12
188	Piddi	1718	910	808	760	406	354	44.24
189	Dhand	3687	1947	1740	1634	833	801	44.32
190	Sarai Amanat Khan	2845	1509	1336	1275	675	600	44.82
191	Khalwan	1466	770	696	657	340	317	44.82
192	Jhabal Mannan	2182	1150	1032	980	512	468	44.91
193	Dyal Rajputan	1338	713	625	603	324	279	45.07
194	Nandpur	2727	1412	1315	1240	653	587	45.47
195	Sarai Diwana	605	333	272	276	151	125	45.62
196	Aima Kalan	1206	636	570	551	286	265	45.69
197	Pakhoke	3502	1846	1656	1608	866	742	45.92
198	Khabba Rajputan	1034	563	471	481	247	234	46.52
199	Palasaur	5141	2735	2406	2475	1323	1152	48.14
200	Buhga	2363	1257	1106	1148	599	549	48.58
201	Qila Kavi Santokh Singh	2521	1327	1194	1246	664	582	49.42
202	Pandori Sidhwan	2126	1134	992	1052	554	498	49.48
203	Gandiwind	4173	2205	1968	2101	1110	991	50.35
204	Daleke	1879	967	912	962	492	470	51.20

(In Nos.)

S.No.	Name of District/ Tehsil/ Village	Population			SC Population			%age of col 6 to 3
		Total	Male	Female	Total	Male	Female	
1	2	3	4	5	6	7	8	9
205	Shakri	757	412	345	418	232	186	55.22
206	Burj	782	373	409	434	208	226	55.50
207	Chhappa	949	495	454	527	275	252	55.53
208	Khaba Dogran	1494	765	729	884	453	431	59.17
209	Dyal	790	407	383	468	240	228	59.24
210	Jodhpur	1534	788	746	912	477	435	59.45
211	Allawalpur	437	226	211	269	141	128	61.56
212	Khair Dinke	2188	1179	1009	1351	736	615	61.75
213	Kazi Kot	1641	883	758	1019	545	474	62.10
214	Thatha	1482	783	699	925	488	437	62.42
215	Bhaini Sidhwan	1007	553	454	700	388	312	69.51
216	Bir Raja Teja Singh	701	357	344	498	251	247	71.04
<b>TEHSIL</b>	<b>Patti</b>							
217	Machhike	916	458	458	369	178	191	40.28
218	Bua	568	292	276	231	119	112	40.67
219	Kalanjar Uttar	1167	615	552	479	253	226	41.05
220	Bhaini Massa Singh	1055	535	520	441	230	211	41.80
221	Bhagwanpura	2173	1112	1061	910	453	457	41.88
222	Narli	4381	2329	2052	1837	968	869	41.93
223	Alipur	1000	516	484	420	216	204	42.00
224	Dhagana	901	468	433	380	202	178	42.18
225	Pan Gota	1894	1021	873	805	426	379	42.50
226	Ghurk Wind	1649	860	789	702	381	321	42.57
227	Thakarpura	1992	1061	931	849	440	409	42.62
228	Mughal Chak	741	409	332	317	178	139	42.78
229	Uboke	1215	658	557	522	274	248	42.96
230	Jodh Singhwala	2062	1076	986	901	465	436	43.70
231	Nathu Chak	1042	559	483	456	240	216	43.76
232	Rattoke	2818	1463	1355	1255	662	593	44.54
233	Tatle	749	405	344	336	177	159	44.86
234	Chung	1819	969	850	852	449	403	46.84
235	Tung	1012	519	493	476	245	231	47.04
236	Talwandi Mutsadda Singh	469	264	205	221	122	99	47.12
237	Jhugian Nur Mohammad	300	157	143	146	74	72	48.67
238	Pahal Wanke	732	404	328	364	198	166	49.73
239	Dode	1302	659	643	680	342	338	52.23
240	Pahu Wind	3103	1595	1508	1666	863	803	53.69
241	Asal	1622	851	771	884	464	420	54.50
242	Basarke	2121	1112	1009	1296	696	600	61.10
243	Mughal	752	413	339	465	268	197	61.84
244	Gilpan	262	154	108	174	100	74	66.41
245	Kulla	1724	930	794	1166	646	520	67.63
246	Fatehpur Sugga	572	295	277	398	207	191	69.58
247	Jindanwala	255	124	131	178	87	91	69.80
248	Jhugian Kalu	733	401	332	622	344	278	84.86
<b>TEHSIL</b>	<b>Khadur Sahib</b>							
249	Kot Mohammad Khan	1768	944	824	709	391	318	40.10
250	Rakh Dinewal	1273	682	591	516	273	243	40.53
251	Ekal Gadda	3106	1596	1510	1262	650	612	40.63
252	Bhoian	342	181	161	139	75	64	40.64
253	Kallah	4843	2569	2274	1979	1061	918	40.86
254	Jahan Gir	2565	1335	1230	1055	551	504	41.13
255	Kiri Bodal	464	235	229	192	90	102	41.38

(In Nos.)

S.No.	Name of District/ Tehsil/ Village	Population			SC Population			%age of col 6 to 3
		Total	Male	Female	Total	Male	Female	
1	2	3	4	5	6	7	8	9
256	Muglani	1762	917	845	765	404	361	43.42
257	Sakkianwali	991	513	478	444	249	195	44.80
258	Ghagge	806	434	372	371	198	173	46.03
259	Hothian	1303	674	629	600	312	288	46.05
260	Khan Chhabri	2206	1141	1065	1026	512	514	46.51
261	Dinewal	2634	1433	1201	1230	662	568	46.70
262	Pindian	911	491	420	429	233	196	47.09
263	Uppal	1537	805	732	746	388	358	48.54
264	Biharipur	1006	500	506	496	243	253	49.30
265	Sarai Talwandi	1132	594	538	585	299	286	51.68
266	Sangar kot	1356	665	691	709	349	360	52.29
267	Bharowal	3776	1974	1802	2027	1081	946	53.68
268	Verowal	2062	1076	986	1113	581	532	53.98
269	Kiri Shahi	1077	562	515	593	312	281	55.06
270	Bhalapur	1315	677	638	727	380	347	55.29
271	Chak Kare Khan	1313	697	616	732	390	342	55.75
272	Akbarpur	641	328	313	379	195	184	59.13
273	Fattehpur	737	411	326	510	282	228	69.20
274	Nathuke	548	278	270	441	224	217	80.47
275	Chak Gagrewal	37	18	19	35	17	18	94.59
276	Miani	87	43	44	87	43	44	100.00
<b>TEHSIL</b>	<b>Baba Bakala</b>							
277	Lakhuwal	851	450	401	341	183	158	40.07
278	Rajdhan	1478	779	699	593	312	281	40.12
279	Bhinder	2686	1395	1291	1081	570	511	40.25
280	Chhapianwali	1693	861	832	684	350	334	40.40
281	Malik Nangal	970	514	456	393	216	177	40.52
282	Thothian	1696	902	794	689	362	327	40.63
283	Paddey	1080	548	532	440	227	213	40.74
284	Mehtabkot	1862	973	889	759	389	370	40.76
285	Bhaini Ramdyal	771	413	358	315	179	136	40.86
286	Kaleke	2535	1306	1229	1036	542	494	40.87
287	Vadala Khurd	2312	1202	1110	950	495	455	41.09
288	Tangra	2992	1585	1407	1234	659	575	41.24
289	Singhpura	472	256	216	195	110	85	41.31
290	Kammonke	1474	760	714	638	336	302	43.28
291	Bhorchhi Brahman	1264	651	613	550	279	271	43.51
292	Muchhal	4088	2148	1940	1780	911	869	43.54
293	Daulo Nangal	3128	1606	1522	1372	711	661	43.86
294	Khiddowali	1117	587	530	490	263	227	43.87
295	Malowal	1571	845	726	691	375	316	43.98
296	Athwal	735	400	335	327	181	146	44.49
297	Sadhar Rajputan	1758	891	867	783	402	381	44.54
298	Ghansampur	1054	560	494	471	245	226	44.69
299	Chimabath	2322	1203	1119	1041	526	515	44.83
300	Talwandi	569	305	264	256	133	123	44.99
301	Sheron Nigah	844	427	417	386	195	191	45.73
302	Joohanagri	1885	1008	877	866	457	409	45.94
303	Wazir Bhullar	3605	1928	1677	1659	881	778	46.02
304	Chuhangh	1390	735	655	645	354	291	46.40
305	Lohgarh	1699	883	816	792	405	387	46.62
306	Jhalari	1035	541	494	486	252	234	46.96
307	Kohala	1404	706	698	666	343	323	47.44

(In Nos.)

S.No.	Name of District/ Tehsil/ Village	Population			SC Population			%age of col 6 to 3
		Total	Male	Female	Total	Male	Female	
1	2	3	4	5	6	7	8	9
308	Naraingarh	593	317	276	284	156	128	47.89
309	Madh	1054	584	470	511	281	230	48.48
310	Bhalaipur	1655	880	775	803	421	382	48.52
311	Tanel	1593	826	767	788	406	382	49.47
312	Khalchian	4347	2317	2030	2155	1138	1017	49.57
313	Jalluwal	1047	536	511	521	272	249	49.76
314	Ramana Chak	1807	940	867	916	480	436	50.69
315	Khabba Rajputan	2858	1490	1368	1460	775	685	51.08
316	Ghugatwind Hinduan	1443	749	694	742	396	346	51.42
317	Naranjanpur Fattuwal	1952	1001	951	1007	521	486	51.59
318	Madehpur	511	264	247	265	132	133	51.86
319	Daud	642	346	296	334	182	152	52.02
320	Bhaini Badeshan	698	383	315	365	200	165	52.29
321	Berianwala	467	250	217	249	135	114	53.32
322	Bhorchhi Rajputan	3491	1828	1663	1868	988	880	53.51
323	Sarja	996	467	529	592	273	319	59.44
324	Takapur	855	427	428	553	283	270	64.68
325	Kotla Bathungarh	1319	693	626	890	465	425	67.48
326	Naurangpura	1261	685	576	851	468	383	67.49
<b>DISTRICT : BATHINDA</b>								
<b>TEHSIL</b>	<b>Rampura Phul</b>							
1	Neor	1738	900	838	711	369	342	40.91
2	Allike	2057	1095	962	880	443	437	42.78
3	Pirkot	1377	738	639	598	320	278	43.43
4	Patti Kala Mehraj	3197	1672	1525	1397	744	653	43.70
5	Rampura(Rural)	6883	3707	3176	3070	1702	1368	44.60
6	Siriewala	4675	2453	2222	2086	1094	992	44.62
7	Burj Gill	2127	1120	1007	961	501	460	45.18
8	Kangar	1953	1031	922	886	466	420	45.37
9	Nandgarh Kotra	1358	733	625	621	337	284	45.73
10	Rajgarh	1554	835	719	757	414	343	48.71
11	Kesar Singhwala	1235	631	604	621	316	305	50.28
12	Burj Ladha Singhwala	1936	1017	919	1205	631	574	62.24
13	Harnam Singhwala	1146	618	528	980	529	451	85.51
<b>TEHSIL</b>	<b>Bathinda</b>							
14	Chak Attar Singhwala	2478	1297	1181	994	525	469	40.11
15	Nandgarh	1734	906	828	700	370	330	40.37
16	Seman	3959	2084	1875	1628	849	779	41.12
17	Balahar Vinjhu	1849	987	862	761	412	349	41.16
18	Ganga Nathana	2563	1391	1172	1061	567	494	41.40
19	Mehma Sawai	4699	2487	2212	1977	1035	942	42.07
20	Khemuana	2724	1435	1289	1172	618	554	43.02
21	Mehma Bhagwana	1389	722	667	598	308	290	43.05
22	Lehra Dhul Kot	2551	1374	1177	1103	591	512	43.24
23	Gill Patti	2957	1618	1339	1314	712	602	44.44
24	Virk Khurd	1850	995	855	824	445	379	44.54
25	Bhucho Khurd	4446	2324	2122	1984	1035	949	44.62
26	Behman Dewana	4981	2606	2375	2232	1170	1062	44.81
27	Sardargarh	2109	1104	1005	947	489	458	44.90
28	Bhaini	2778	1488	1290	1255	663	592	45.18
29	Multania	1320	703	617	599	328	271	45.38
30	Karamgarh Sattran	1371	718	653	639	345	294	46.61
31	Bahadargarh Jandian	1487	804	683	698	377	321	46.94



(In Nos.)

S.No.	Name of District/ Tehsil/ Village	Population			SC Population			%age of col 6 to 3
		Total	Male	Female	Total	Male	Female	
1	2	3	4	5	6	7	8	9
32	Birtalab Urf Talab Neeha	4507	2396	2111	2120	1124	996	47.04
33	Raike Khurd Urf Chak D	1118	592	526	526	279	247	47.05
34	Lool Bai	1436	748	688	703	372	331	48.96
35	Killi Nihal Singhwala	2385	1250	1135	1176	614	562	49.31
36	Chak Fateh Singhwala	3568	1870	1698	1769	923	846	49.58
37	Mian	796	441	355	395	229	166	49.62
38	Buladewala	2345	1216	1129	1169	606	563	49.85
39	Kot Guru	2373	1245	1128	1190	614	576	50.15
40	Burj Mehma	3518	1809	1709	1799	896	903	51.14
41	Warkandi	1299	675	624	672	345	327	51.73
42	Kalian Sadda	1734	895	839	920	481	439	53.06
43	Poohli	4012	2113	1899	2130	1101	1029	53.09
44	Phus Mandi	1667	889	778	909	483	426	54.53
45	Burj Kahan Singhwala	1778	925	853	988	515	473	55.57
46	Gurusar Sainewala	2468	1279	1189	1404	732	672	56.89
47	Chak Ruldu Singhwala	2845	1492	1353	1724	913	811	60.60
48	Dhunike	1085	568	517	702	367	335	64.70
<b>TEHSIL</b>	<b>Talwandi Sabo</b>							
49	Sukha Singhwala	637	340	297	257	137	120	40.35
50	Malwala	2394	1276	1118	967	517	450	40.39
51	Maur Charat Singh	2398	1256	1142	976	513	463	40.70
52	Gurusar Joga	1344	688	656	548	282	266	40.77
53	Kamalu	1898	989	909	786	400	386	41.41
54	Behman Koer Singh	2066	1124	942	864	455	409	41.82
55	Ghaso Khana	834	433	401	354	186	168	42.45
56	Bagha	2931	1542	1389	1247	647	600	42.55
57	Gadhianwala Urf Bhagw	704	376	328	314	177	137	44.60
58	Bangi Dipa Singh	1866	990	876	843	452	391	45.18
59	Ramnagar Urf Kasaiwar	4027	2140	1887	1822	958	864	45.24
60	Gehri Bara Singh	1413	735	678	650	336	314	46.00
61	Burj	2248	1188	1060	1145	604	541	50.93
62	Bangi Nihal Singh	3306	1715	1591	1801	948	853	54.48
<b>DISTRICT : FARIDKOT</b>								
<b>TEHSIL</b>	<b>Faridkot</b>							
1	Kabalwala	1275	680	595	514	279	235	40.31
2	Dhilwan Khurd	1174	618	556	474	252	222	40.37
3	Simrewala	809	416	393	329	176	153	40.67
4	Pakka	3869	2062	1807	1583	832	751	40.91
5	Pakhi Kalan	3693	1967	1726	1519	806	713	41.13
6	Dhilwan Kalan	8327	4406	3921	3438	1832	1606	41.29
7	Deep Singhwala	3512	1845	1667	1454	759	695	41.40
8	Sadhuwala	475	259	216	197	106	91	41.47
9	Wara Daraka	3113	1625	1488	1296	669	627	41.63
10	Chambeli	1071	562	509	447	232	215	41.74
11	Virewala Khurd	675	351	324	283	154	129	41.93
12	Sangatpura	864	449	415	369	188	181	42.71
13	Rattirori	1243	662	581	540	288	252	43.44
14	Mandwala	1092	569	523	475	240	235	43.50
15	Bhagthala Kalan	1216	625	591	529	268	261	43.50
16	Chak Kalyan	1355	720	635	595	317	278	43.91
17	Maur	2871	1529	1342	1262	700	562	43.96
18	Janerian	596	309	287	263	136	127	44.13
19	Chak Dhudi	582	333	249	257	134	123	44.16

(In Nos.)

S.No.	Name of District/ Tehsil/ Village	Population			SC Population			%age of col 6 to 3
		Total	Male	Female	Total	Male	Female	
1	2	3	4	5	6	7	8	9
20	Sirsari	1548	818	730	686	370	316	44.32
21	Mani Singhwala	1824	961	863	813	425	388	44.57
22	Phide Khurd	1066	551	515	476	247	229	44.65
23	Qila Nau	3791	1966	1825	1731	915	816	45.66
24	Bhairon-Ki-Bhatti	615	332	283	287	152	135	46.67
25	Bagiana	2108	1102	1006	986	521	465	46.77
26	Sadiq	5774	3031	2743	2712	1423	1289	46.97
27	Dawareana	1716	913	803	806	429	377	46.97
28	Mehmuana	2209	1184	1025	1052	567	485	47.62
29	Sikhanwala	2609	1379	1230	1250	665	585	47.91
30	Kater	1812	953	859	871	438	433	48.07
31	Pehluwala	1335	699	636	643	332	311	48.16
32	Machaki Mal Singh	2704	1423	1281	1313	693	620	48.56
33	Sibbian	4064	2121	1943	1990	1045	945	48.97
34	Dana Romana	1100	557	543	539	270	269	49.00
35	Bhana	3981	2116	1865	2004	1079	925	50.34
36	Thara	1064	568	496	537	296	241	50.47
37	Bholuwala	904	476	428	461	239	222	51.00
38	Machaki Kalan	3364	1834	1530	1747	919	828	51.93
39	Chet Singhwala	1107	575	532	583	298	285	52.66
40	Arayanwala Kalan	5275	2807	2468	2904	1551	1353	55.05
41	Kingra	1615	843	772	894	473	421	55.36
42	Rajowala	1146	606	540	635	345	290	55.41
43	Rupianwala	507	260	247	283	137	146	55.82
44	Ghugiana	2529	1326	1203	1414	734	680	55.91
45	Arayanwala Khurd	768	391	377	444	218	226	57.81
46	Bir Chahal	374	187	187	217	116	101	58.02
47	Sadhanwala	1858	993	865	1093	582	511	58.83
48	Chugewala	289	144	145	173	86	87	59.86
49	Deviwala	1890	974	916	1256	661	595	66.46
50	Koharwala	2601	1357	1244	1815	945	870	69.78
51	Bhag Singhwala	903	444	459	643	316	327	71.21
52	Nathewala	1461	745	716	1060	533	527	72.55
53	Dhab Sher Singhwala	1185	629	556	891	471	420	75.19
54	Gujjar	1062	571	491	806	432	374	75.89
55	Sandhwan	5288	2775	2513	4031	2105	1926	76.23
56	Bir Sikhanwala	609	329	280	476	258	218	78.16
57	Beguwala	1177	610	567	930	478	452	79.01
58	Chanian	1046	551	495	831	442	389	79.45
59	Saideke	1225	628	597	978	496	482	79.84
<b>TEHSIL</b>	<b>Jaitu</b>							
60	Bargari	7575	3986	3589	3081	1608	1473	40.67
61	Dhaipai	2495	1332	1163	1034	542	492	41.44
62	Gobindgarh	2575	1360	1215	1072	566	506	41.63
63	Romana Albel Singh	1708	919	789	714	381	333	41.80
64	Ramiana	4127	2196	1931	1747	932	815	42.33
65	Burj Jawahar Singhwala	1499	828	671	651	365	286	43.43
66	Lambwali	2507	1357	1150	1099	583	516	43.84
67	Ran Singhwala	2271	1203	1068	998	516	482	43.95
68	Behbal Khurd	2402	1269	1133	1060	560	500	44.13
69	Surghuri	2796	1449	1347	1265	663	602	45.24
70	Burj Harika	2200	1178	1022	1007	532	475	45.77
71	Chand Bhan	4130	2193	1937	2080	1110	970	50.36

(In Nos.)

S.No.	Name of District/ Tehsil/ Village	Population			SC Population			%age of col 6 to 3
		Total	Male	Female	Total	Male	Female	
1	2	3	4	5	6	7	8	9
72	Khachran	1379	743	636	702	389	313	50.91
73	Sedha Singhwala	1091	568	523	575	295	280	52.70
74	Fatehgarh	2485	1317	1168	1335	725	610	53.72
75	Kasam Bhatti	1594	829	765	1065	566	499	66.81
<b>DISTRICT : FATEHGARH SAHIB</b>								
<b>TEHSIL</b>	<b>Bassi Pathana</b>							
1	Rasoolpur	1228	643	585	493	250	243	40.15
2	Marwa	877	471	406	353	180	173	40.25
3	Niamumajra	239	136	103	97	56	41	40.59
4	Garolian	833	472	361	340	195	145	40.82
5	Pawala	1883	996	887	781	417	364	41.48
6	Ladpuri	472	249	223	198	96	102	41.95
7	Gadhera	857	452	405	366	204	162	42.71
8	Bhaganpur	491	282	209	214	119	95	43.58
9	Gandwan	955	506	449	426	226	200	44.61
10	Main Majri	1021	545	476	461	247	214	45.15
11	Mustfabad	918	472	446	417	204	213	45.42
12	Bhanguan	492	273	219	224	119	105	45.53
13	Kheri Bir Singh	637	345	292	301	158	143	47.25
14	Khalaspur	1123	608	515	536	294	242	47.73
15	Thablan	911	483	428	441	237	204	48.41
16	Mehdudan	264	142	122	131	68	63	49.62
17	Shahidgarh	925	484	441	490	253	237	52.97
18	Dafera	840	447	393	449	237	212	53.45
19	Mulanpur	621	332	289	336	181	155	54.11
20	Udalpur	479	259	220	271	141	130	56.58
21	Dedahran	486	266	220	275	150	125	56.58
22	Tajpura	321	166	155	183	93	90	57.01
23	Sakandarpur	256	136	120	146	78	68	57.03
24	Hajipur	246	129	117	143	74	69	58.13
25	Kalaundi	685	362	323	401	208	193	58.54
26	Jawanda	686	358	328	408	216	192	59.48
27	Mehdoodan	558	295	263	383	204	179	68.64
28	Rasulpur	376	176	200	299	139	160	79.52
<b>TEHSIL</b>	<b>Fatehgarh Sahib</b>							
29	Sangatpura	1410	756	654	567	300	267	40.21
30	Mullanpur Kalan	479	243	236	194	98	96	40.50
31	Blahri Khurd	588	313	275	240	131	109	40.82
32	Shekhupur	502	264	238	205	109	96	40.84
33	Rurki	2015	1119	896	826	437	389	40.99
34	Buchran	868	460	408	361	198	163	41.59
35	Chalari Kalan	1226	638	588	515	269	246	42.01
36	Saundha	953	516	437	405	203	202	42.50
37	Randhawa	865	457	408	368	194	174	42.54
38	Ferozepur	1403	752	651	603	322	281	42.98
39	Arain Majra	457	240	217	197	106	91	43.11
40	Badhochhi Khurd	464	252	212	202	108	94	43.53
41	Nalina Kalan	1069	576	493	468	255	213	43.78
42	Malko Majra	1008	572	436	444	241	203	44.05
43	Panjoli Kalan	924	484	440	410	211	199	44.37
44	Narainpura Alias Chorwala	881	480	401	392	214	178	44.49
45	Bhat Majra	711	364	347	323	174	149	45.43
46	Bibipur	707	385	322	322	178	144	45.54

(In Nos.)

S.No.	Name of District/ Tehsil/ Village	Population			SC Population			%age of col 6 to 3
		Total	Male	Female	Total	Male	Female	
1	2	3	4	5	6	7	8	9
47	Dhatonda	987	536	451	454	245	209	46.00
48	Mandaur	518	280	238	239	133	106	46.14
49	Pir Jain	651	334	317	312	161	151	47.93
50	Bagrian	700	373	327	349	181	168	49.86
51	Jallah	1587	836	751	793	420	373	49.97
52	Mir Pur	431	236	195	217	121	96	50.35
53	Fetehpur	342	173	169	174	87	87	50.88
54	Wazir Nagar	512	273	239	262	139	123	51.17
55	Rajinder Nagar	694	379	315	359	197	162	51.73
56	Jago Chanarthal	724	395	329	378	214	164	52.21
57	Ditupur Fakiran	326	178	148	174	96	78	53.37
58	Alipur Sodhian	508	269	239	272	137	135	53.54
59	Khanpur	1128	605	523	617	329	288	54.70
60	Kotla Bajwara	1183	638	545	659	366	293	55.71
61	Madhopur	761	408	353	426	233	193	55.98
62	Kotla Bhaika	417	218	199	236	126	110	56.59
63	Sidhupur	353	175	178	201	96	105	56.94
64	Nabipur	1354	707	647	777	407	370	57.39
65	Patarsi Khurd	267	142	125	157	84	73	58.80
66	Tarkhan Majra	1606	900	706	949	515	434	59.09
67	Manhera Jattan	644	347	297	405	219	186	62.89
68	Harnam Nagar	54	31	23	34	19	15	62.96
69	Naraingarh Chhanna	702	364	338	447	233	214	63.68
70	Anaitpura	734	394	340	475	250	225	64.71
71	Kharrah	347	187	160	236	129	107	68.01
72	Majra Nidhewala	258	139	119	177	91	86	68.60
73	Bambe Majra	122	65	57	111	59	52	90.98
<b>TEHSIL</b>	<b>Amloh</b>							
74	Bud Gujran	873	480	393	350	190	160	40.09
75	Ranghera Kalan	1235	640	595	496	271	225	40.16
76	Kanjari	555	290	265	226	121	105	40.72
77	Kaulgarh	1327	756	571	543	306	237	40.92
78	Bhambrian	1234	664	570	505	275	230	40.92
79	Mianpur	332	181	151	136	71	65	40.96
80	Mehmudpur	548	297	251	225	121	104	41.06
81	Salana Jiwan Singh Wala	3508	1902	1606	1446	774	672	41.22
82	Baraichan	1016	545	471	421	231	190	41.44
83	Badinpur	1157	606	551	491	255	236	42.44
84	Annian	827	438	389	355	186	169	42.93
85	Dargheri	602	320	282	261	137	124	43.36
86	Mandardu	442	222	220	197	104	93	44.57
87	Bugga Kalan	1317	702	615	588	333	255	44.65
88	Jalalpur	824	442	382	382	202	180	46.36
89	Ramgarh	1272	721	551	592	321	271	46.54
90	Tanda Badha Kalan	974	515	459	459	239	220	47.13
91	Kotla Dadheri	1656	918	738	790	435	355	47.71
92	Machhrai Khurd	880	475	405	421	230	191	47.84
93	Bharpur Garh	1166	635	531	564	301	263	48.37
94	Machhrai Kalan	885	457	428	429	216	213	48.47
95	Raipur Raian	682	365	317	345	190	155	50.59
96	Naraingarh	1018	533	485	517	264	253	50.79
97	Ladpur	1673	895	778	862	456	406	51.52
98	Jallowal	1003	542	461	519	280	239	51.74

(In Nos.)

S.No.	Name of District/ Tehsil/ Village	Population			SC Population			%age of col 6 to 3
		Total	Male	Female	Total	Male	Female	
1	2	3	4	5	6	7	8	9
99	Raipur Chobdaran	620	335	285	324	176	148	52.26
100	Himmatgarh	169	89	80	89	47	42	52.66
101	Lakha Singhwala	837	456	381	449	249	200	53.64
102	Kumbhra	1074	593	481	583	320	263	54.28
103	Kumbh	1130	651	479	618	356	262	54.69
104	Talwara	1182	637	545	665	355	310	56.26
105	Shergarh	587	311	276	332	179	153	56.56
106	Lallon Khurd	736	392	344	422	222	200	57.34
107	Nurpura	1079	576	503	642	346	296	59.50
108	Khumna	1829	1116	713	1091	568	523	59.65
109	Munderian	468	236	232	288	147	141	61.54
110	Kalal Majra	674	355	319	426	223	203	63.20
111	Aladadpura	622	376	246	401	216	185	64.47
112	Kapurgarh	1535	819	716	1026	540	486	66.84
113	Turan	1764	999	765	1328	722	606	75.28
114	Alipur Sandal	527	272	255	400	210	190	75.90
115	Baina Buland	631	337	294	500	267	233	79.24
116	Bhagwanpura	267	134	133	255	127	128	95.51
<b>TEHSIL Khamanon</b>								
117	Rattangarh	1406	747	659	566	302	264	40.26
118	Barwali Khurd	1221	660	561	494	266	228	40.46
119	Maheshpura	1139	607	532	471	238	233	41.35
120	Bathan Kalan	768	430	338	325	187	138	42.32
121	Baur	739	389	350	324	169	155	43.84
122	Kheri Naudh Singh	1076	565	511	472	255	217	43.87
123	Bhambri	1394	757	637	620	330	290	44.48
124	Ramgarh	614	329	285	277	140	137	45.11
125	Manela	1244	640	604	578	302	276	46.46
126	Kalewal	898	484	414	427	228	199	47.55
127	Panj Koha	1157	624	533	551	306	245	47.62
128	Bara Badechh(Kalan)	779	403	376	379	195	184	48.65
129	Kotla Ajner	1238	668	570	604	327	277	48.79
130	Manpur	861	473	388	423	221	202	49.13
131	Dulwan	1042	545	497	518	269	249	49.71
132	Lohar Majra Khurd	979	532	447	488	263	225	49.85
133	Chandiala	625	330	295	312	159	153	49.92
134	Raipur Raian	1031	538	493	534	291	243	51.79
135	Ajner	1349	703	646	704	363	341	52.19
136	Sohavi	1080	573	507	565	311	254	52.31
137	Jatana Niwan	1017	546	471	533	285	248	52.41
138	Manderan	953	476	477	502	247	255	52.68
139	Ranwan	1206	668	538	639	352	287	52.99
140	Pohlo Majra	852	459	393	457	250	207	53.64
141	Bhuttan	888	468	420	519	272	247	58.45
142	Mirpur	512	268	244	308	160	148	60.16
143	Saidpura	1000	516	484	669	348	321	66.90
144	Bhattian	305	158	147	213	111	102	69.84
<b>DISTRICT : FEROZEPUR</b>								
<b>TEHSIL Zira</b>								
1	Botianwala	1302	678	624	521	286	235	40.02
2	Pandori Jattan	517	262	255	211	103	108	40.81
3	Rotal Rohi	1257	654	603	519	261	258	41.29
4	Hardasa	1225	640	585	509	271	238	41.55

(In Nos.)

S.No.	Name of District/ Tehsil/ Village	Population			SC Population			%age of col 6 to 3
		Total	Male	Female	Total	Male	Female	
1	2	3	4	5	6	7	8	9
5	Mohar	84	46	38	35	18	17	41.67
6	Alipur	1145	599	546	478	247	231	41.75
7	Shahwala	1336	704	632	558	293	265	41.77
8	Sadhuwala	1388	745	643	581	308	273	41.86
9	Mian Singhwala	1095	568	527	459	244	215	41.92
10	Dhandian	978	495	483	413	210	203	42.23
11	Ghuram	244	133	111	104	51	53	42.62
12	Pandori Khatrian	1491	801	690	636	344	292	42.66
13	Sekhwan	2105	1110	995	906	472	434	43.04
14	Mehar Singhwala	1478	771	707	641	334	307	43.37
15	Jaupra	782	396	386	348	174	174	44.50
16	Nizam Dinwala	936	520	416	418	240	178	44.66
17	Valtoha	948	509	439	425	232	193	44.83
18	Ratul Bet	934	490	444	442	225	217	47.32
19	Nilewala	540	287	253	257	142	115	47.59
20	Kasoana	1439	736	703	701	361	340	48.71
21	Khosa Dalsingh	949	489	460	481	254	227	50.68
22	Maloke	1217	687	530	619	349	270	50.86
23	Sukhwala	1174	613	561	602	309	293	51.28
24	Markhai	1324	677	647	687	369	318	51.89
25	Chabba	1178	633	545	660	359	301	56.03
26	kamalgarh Khurd	550	288	262	314	169	145	57.09
27	Zira Nau	399	196	203	234	109	125	58.65
28	Sudhia	134	81	53	80	48	32	59.70
29	Behk Fattu	1505	813	692	924	497	427	61.40
30	Wara Chain Singhwala /	1065	566	499	667	353	314	62.63
31	Wara Pohwindian	1294	675	619	837	446	391	64.68
32	Borawali	961	491	470	637	330	307	66.29
<b>TEHSIL</b>	<b>Ferozepur</b>							
33	Bazidpur	4483	2377	2106	1797	947	850	40.08
34	Ittanwali	1131	580	551	454	245	209	40.14
35	Sodhi Nagar Urf Sultan H	2850	1490	1360	1153	606	547	40.46
36	Waghewala	751	393	358	305	167	138	40.61
37	Aliwala	566	311	255	232	124	108	40.99
38	Sharinwala	548	282	266	225	114	111	41.06
39	Machhiwara	144	76	68	60	29	31	41.67
40	Lakha Singhwala Uttar	297	153	144	124	68	56	41.75
41	Lalle	1545	828	717	646	344	302	41.81
42	Jhok Harihar	4187	2271	1916	1760	985	775	42.03
43	Jhok Tahal Singh	987	513	474	417	210	207	42.25
44	Barewala	495	254	241	212	106	106	42.83
45	Khilchi Jadid	744	403	341	321	175	146	43.15
46	Ramewala	556	279	277	241	118	123	43.35
47	Shahdinwala	911	482	429	396	201	195	43.47
48	Kaliewala	1002	533	469	444	232	212	44.31
49	jang	1322	676	646	586	299	287	44.33
50	Achwewala	598	312	286	266	139	127	44.48
51	Khushal Singhwala	1689	874	815	752	382	370	44.52
52	Jaimalwala	901	465	436	403	213	190	44.73
53	Nawan Qila	485	253	232	219	124	95	45.15
54	Khangarh	755	391	364	341	170	171	45.17
55	Dona Jaimalwala	35	15	20	16	8	8	45.71
56	Waryamwala	281	150	131	129	64	65	45.91

(In Nos.)

S.No.	Name of District/ Tehsil/ Village	Population			SC Population			%age of col 6 to 3
		Total	Male	Female	Total	Male	Female	
1	2	3	4	5	6	7	8	9
57	Phularwan	226	128	98	104	61	43	46.02
58	Misriwala	1134	581	553	522	262	260	46.03
59	Bara Jawahar Singhwala	815	427	388	380	196	184	46.63
60	Mohre	667	374	293	314	176	138	47.08
61	Ratta Khera baja Kotwal	298	162	136	142	79	63	47.65
62	Bhure Khurd	572	306	266	273	155	118	47.73
63	Nasira Khilchi	836	438	398	404	204	200	48.33
64	Sayanwala	502	256	246	243	122	121	48.41
65	Rukna Mungla	629	328	301	307	161	146	48.81
66	Dulewala	735	359	376	359	176	183	48.84
67	Thethar Kalan	1425	757	668	698	375	323	48.98
68	Jandwala	1008	540	468	497	260	237	49.31
69	Firozpur(Rural)	5807	3032	2775	2935	1505	1430	50.54
70	Dhindsa	1035	504	531	524	258	266	50.63
71	Changali Qadim	1312	671	641	680	351	329	51.83
72	Theh Gujjar	399	209	190	208	109	99	52.13
73	Phide	1391	742	649	732	391	341	52.62
74	Gillanwala	750	390	360	399	202	197	53.20
75	Bukan Khanwala	1335	687	648	714	368	346	53.48
76	Kulgarhi	670	356	314	360	187	173	53.73
77	Malwal	4004	2128	1876	2152	1145	1007	53.75
78	Piranwala	2520	1335	1185	1363	698	665	54.09
79	Hussain Shahwala	315	177	138	173	98	75	54.92
80	Bhure Kalan	509	266	243	281	153	128	55.21
81	Haraj	2861	1499	1362	1663	882	781	58.13
82	Pattli	1136	592	544	661	345	316	58.19
83	Naurang Ke Sial	1854	971	883	1079	546	533	58.20
84	Badhni Jaimal Singh	618	346	272	368	214	154	59.55
85	Asal	1333	707	626	805	429	376	60.39
86	Toor	326	166	160	197	99	98	60.43
87	Fatuwala	1433	764	669	870	456	414	60.71
88	Naurang Ke Lelli	1006	524	482	615	333	282	61.13
89	Gamewala	1333	713	620	823	429	394	61.74
90	Khane Ke Ahal	190	99	91	119	59	60	62.63
91	Lakhmir Ke Uttar	862	449	413	545	282	263	63.23
92	Ghiniwala	45	20	25	29	12	17	64.44
93	Kamalwala Khurd	772	403	369	498	259	239	64.51
94	Kahan Chandwala	1810	933	877	1224	648	576	67.62
95	Jaimalwala Alias Pireana	1652	854	798	1118	575	543	67.68
96	Khilchi Qadim	1351	718	633	917	487	430	67.88
97	Dhira Ghara	467	253	214	321	174	147	68.74
98	Wan	716	377	339	494	259	235	68.99
99	Mahal Singhwala	1091	604	487	783	422	361	71.77
100	Ratta Khera Punjab Sing	1012	539	473	736	389	347	72.73
101	Kasubegu	853	449	404	621	332	289	72.80
102	Mahalam	1334	695	639	982	503	479	73.61
103	Chak Dona Rahime Ke	465	228	237	348	174	174	74.84
104	Butewala	631	330	301	474	251	223	75.12
105	Lakho Ke Behram	2898	1544	1354	2213	1176	1037	76.36
106	Rajiwala	749	397	352	578	309	269	77.17
107	Tali Gulam	481	267	214	381	207	174	79.21
108	Nihala Lawera	477	251	226	378	197	181	79.25
109	Patti Gairabad	69	41	28	56	33	23	81.16

(In Nos.)

S.No.	Name of District/ Tehsil/ Village	Population			SC Population			%age of col 6 to 3
		Total	Male	Female	Total	Male	Female	
1	2	3	4	5	6	7	8	9
110	Aulake	199	99	100	163	81	82	81.91
111	Luther	547	289	258	488	256	232	89.21
<b>TEHSIL</b>	<b>Jalalabad</b>							
112	Chak Dumal	775	407	368	312	162	150	40.26
113	Lambochar Kalan Uttar	1934	1021	913	796	407	389	41.16
114	Chak Khuranj	536	268	268	223	118	105	41.60
115	Ratta Khera	2670	1420	1250	1125	587	538	42.13
116	Chak Kherewala	1141	584	557	496	253	243	43.47
117	Kahansinghwala	684	358	326	306	164	142	44.74
118	Ladhuwala Hithar	1025	531	494	467	246	221	45.56
119	Chak Sotria	1068	562	506	504	266	238	47.19
120	Mandiwal	1475	773	702	711	378	333	48.20
121	Sulla	664	358	306	327	174	153	49.25
122	Dhandi Khurd	1413	752	661	729	400	329	51.59
123	Khuranj	1286	685	601	694	360	334	53.97
124	Bhamba Wattu Hithar	429	210	219	233	113	120	54.31
125	Chak Sohlewala	2694	1404	1290	1504	780	724	55.83
126	Mohar Singhwala Uttar	1613	836	777	929	491	438	57.59
127	Chak Tahliwala	1923	993	930	1109	565	544	57.67
128	Sawaya Rai Uttar	1086	553	533	630	331	299	58.01
129	Mohar Singhwala Hithar	606	310	296	377	195	182	62.21
130	Chak Puranwali	914	453	461	573	284	289	62.69
131	Chak Bazida	2537	1308	1229	1653	861	792	65.16
132	Chak Mohamdewala	1077	563	514	759	397	362	70.47
133	Sher Singhwala	408	207	201	298	154	144	73.04
134	Nure Ke	538	262	276	427	204	223	79.37
135	Chak Sarkar Mazi Bahadur	85	49	36	85	49	36	100.00
<b>TEHSIL</b>	<b>Fazilka</b>							
136	Jorki Andhewali	921	496	425	374	207	167	40.61
137	Banwala Hanwanta	1428	778	650	587	326	261	41.11
138	Shehtirwala	2261	1173	1088	938	485	453	41.49
139	Muradwala Bhungar	489	268	221	208	110	98	42.54
140	Kirianwala	1076	563	513	464	235	229	43.12
141	Awa Urf Waryampura	946	491	455	417	206	211	44.08
142	Bananwala	2467	1316	1151	1098	586	512	44.51
143	Dhippanwali	2332	1215	1117	1065	552	513	45.67
144	Deepulana	2312	1193	1119	1084	566	518	46.89
145	Taro Bari	4076	2086	1990	1929	965	964	47.33
146	Haujkhas	1930	1003	927	915	462	453	47.41
147	Muradwala Dalsingh	2271	1208	1063	1113	605	508	49.01
148	Lakhe Ke Uttar	1706	898	808	856	442	414	50.18
149	Burj Hanumangarh	2414	1274	1140	1224	677	547	50.70
150	Tahliwala Jattan	2179	1155	1024	1137	599	538	52.18
151	Walle Shah Uttar	1764	873	891	946	473	473	53.63
152	Ghurianan	2590	1368	1222	1450	787	663	55.98
153	Islamwala	2764	1471	1293	1579	852	727	57.13
154	Halimwala	2173	1130	1043	1259	674	585	57.94
155	Aliana	2162	1119	1043	1614	836	778	74.65
<b>TEHSIL</b>	<b>Abohar</b>							
156	Kikar Khera	4101	2177	1924	1812	962	850	44.18
157	Danewala Satkosi	3365	1795	1570	1498	792	706	44.52
158	Gaddan Doab	1976	1024	952	883	448	435	44.69
159	Bhangala	2067	1092	975	940	513	427	45.48



(In Nos.)

S.No.	Name of District/ Tehsil/ Village	Population			SC Population			%age of col 6 to 3
		Total	Male	Female	Total	Male	Female	
1	2	3	4	5	6	7	8	9
160	Paniwala Mahla	2142	1140	1002	987	531	456	46.08
161	Gobindgarh	6027	3848	2179	2792	1830	962	46.32
162	Kala Tibba	3062	1671	1391	1431	757	674	46.73
163	Sardarpura	2777	1466	1311	1414	758	656	50.92
164	Killianwali	4061	2192	1869	2148	1172	976	52.89
165	Bahadar Khera	2514	1318	1196	1594	838	756	63.40
<b>DISTRICT: GURDASPUR</b>								
<b>TEHSIL</b>	<b>Dhar Kalan</b>							
1	Dunera	2104	1073	1031	905	462	443	43.01
<b>TEHSIL</b>	<b>Pathankot</b>							
2	Naurangpur	675	334	341	271	132	139	40.15
3	Jhako Lahri	408	213	195	164	94	70	40.20
4	Makhanpur	532	247	285	215	98	117	40.41
5	Pathan Chak	823	429	394	333	174	159	40.46
6	Jhela Amda Shakargarh	1583	821	762	642	333	309	40.56
7	Turehti	1437	786	651	585	325	260	40.71
8	Jakrawar	894	454	440	364	187	177	40.72
9	Mamial	189	102	87	77	43	34	40.74
10	Rakwal	384	191	193	157	76	81	40.89
11	Basroop	1557	842	715	638	350	288	40.98
12	Lehri Bawian	897	463	434	368	199	169	41.03
13	Ghazi Barwan	862	438	424	354	179	175	41.07
14	Bani Lodhi	2169	1134	1035	891	484	407	41.08
15	Sherpur	938	486	452	389	200	189	41.47
16	Raj Parura	2464	1296	1168	1026	526	500	41.64
17	Chakral	327	173	154	138	75	63	42.20
18	Gandran Lahri	2169	1144	1025	918	496	422	42.32
19	Mangial	908	480	428	386	205	181	42.51
20	Namala	862	447	415	368	188	180	42.69
21	Sarna	5057	2693	2364	2162	1142	1020	42.75
22	Rajpura	884	464	420	379	194	185	42.87
23	Bahdo Chak	546	284	262	235	123	112	43.04
24	Chak Madho Singh	569	303	266	246	127	119	43.23
25	Bhol Chak	869	450	419	376	191	185	43.27
26	Lahri Samanchan	247	113	134	107	51	56	43.32
27	Madarpur	843	411	432	366	177	189	43.42
28	Mastpur	529	272	257	230	129	101	43.48
29	Gobindsar	1495	774	721	655	334	321	43.81
30	Pawar	323	173	150	143	72	71	44.27
31	Akhrota	908	480	428	402	224	178	44.27
32	Ferozepur Kalan	2390	1244	1146	1070	556	514	44.77
33	Khojki Chak	933	479	454	422	222	200	45.23
34	Fatehgarh	578	308	270	262	133	129	45.33
35	Haibat Pindi	1218	620	598	555	293	262	45.57
36	Sharif Chak	908	480	428	414	219	195	45.59
37	Dhaki Shada	758	421	337	346	187	159	45.65
38	Phangarian	599	321	278	274	145	129	45.74
39	Jaswan Lahri	1764	895	869	811	410	401	45.98
40	Bias Lahri	337	173	164	155	80	75	45.99
41	Paddian Lahri	788	423	365	363	192	171	46.07
42	Kataru Chak	1794	950	844	827	437	390	46.10
43	Phangoli	1156	596	560	534	294	240	46.19
44	Gurah Kalan	2558	1362	1196	1187	636	551	46.40

(In Nos.)

S.No.	Name of District/ Tehsil/ Village	Population			SC Population			%age of col 6 to 3
		Total	Male	Female	Total	Male	Female	
1	2	3	4	5	6	7	8	9
45	Harur	71	34	37	33	15	18	46.48
46	Narainpur	454	229	225	212	111	101	46.70
47	Muthi	1187	602	585	557	285	272	46.93
48	Jagatpur	759	386	373	359	184	175	47.30
49	Nangal Farida	701	352	349	334	177	157	47.65
50	Muradpur	54	28	26	26	15	11	48.15
51	Bhagwanpur	645	343	302	312	160	152	48.37
52	Barath	969	537	432	469	252	217	48.40
53	Phaloura	258	143	115	125	64	61	48.45
54	Anehar	1003	485	518	486	228	258	48.45
55	Khiyala	1358	702	656	660	347	313	48.60
56	Bhor	1339	699	640	651	331	320	48.62
57	Pharwal	1042	521	521	507	258	249	48.66
58	Kotli Jawahar	402	209	193	196	95	101	48.76
59	Kharkhara Tarf Narot	1139	598	541	557	301	256	48.90
60	Samrala	713	401	312	349	197	152	48.95
61	Chhani Tola	820	411	409	404	207	197	49.27
62	Jamalpur	1512	805	707	746	409	337	49.34
63	Sultanpur	1161	608	553	576	297	279	49.61
64	Sohaura Khurd	1557	814	743	775	415	360	49.78
65	Nangal	1896	1025	871	948	517	431	50.00
66	Madhopur	1462	766	696	738	397	341	50.48
67	Ferozepur Khurd	334	176	158	169	94	75	50.60
68	Taloor	1869	949	920	947	502	445	50.67
69	Bhagwal	359	190	169	183	94	89	50.97
70	Chak Narainian	440	227	213	225	115	110	51.14
71	Chashma	698	353	345	358	180	178	51.29
72	Siyonti Tarf Narot	1660	868	792	854	447	407	51.45
73	Janial	2615	1364	1251	1350	706	644	51.63
74	Sherpur Giddarpur	576	301	275	299	156	143	51.91
75	Alyal	294	159	135	153	87	66	52.04
76	Shahar	1000	538	462	524	282	242	52.40
77	Kotli Mughlan	2136	1133	1003	1120	599	521	52.43
78	Jaswan	891	449	442	469	243	226	52.64
79	Basau Barwan	1069	549	520	566	281	285	52.95
80	Antor	1221	590	631	652	306	346	53.40
81	Nala	786	409	377	420	217	203	53.44
82	Mari	563	278	285	303	147	156	53.82
83	Khadawar	3927	2084	1843	2118	1135	983	53.93
84	Farakhpur	444	226	218	242	123	119	54.50
85	Bhawani	1055	548	507	582	310	272	55.17
86	Bharial	1504	775	729	831	440	391	55.25
87	Darsopur	1091	547	544	610	316	294	55.91
88	Dholowal	1019	508	511	572	288	284	56.13
89	Dalpat Tarf Narot	1432	733	699	805	406	399	56.22
90	Bhakhri	345	171	174	194	95	99	56.23
91	Fatto Chak	488	262	226	278	152	126	56.97
92	Sokalgarh	1192	652	540	686	375	311	57.55
93	Gugran	1253	658	595	724	388	336	57.78
94	Khoba	801	432	369	464	251	213	57.93
95	Sahu Chak	410	219	191	239	132	107	58.29
96	Ram Kalwan	608	318	290	355	189	166	58.39
97	Jhaluia	692	341	351	406	203	203	58.67

(In Nos.)

S.No.	Name of District/ Tehsil/ Village	Population			SC Population			%age of col 6 to 3
		Total	Male	Female	Total	Male	Female	
1	2	3	4	5	6	7	8	9
98	Dostpur	105	45	60	62	25	37	59.05
99	Lado Chak	1166	628	538	690	372	318	59.18
100	Chhotepur	1057	560	497	629	335	294	59.51
101	Malharwan	440	240	200	263	146	117	59.77
102	Naroli	1451	784	667	869	467	402	59.89
103	Datyal	853	456	397	512	270	242	60.02
104	Anyal	1389	737	652	843	454	389	60.69
105	Palah	601	303	298	365	186	179	60.73
106	Man Singhpur	1377	703	674	839	421	418	60.93
107	Simbli	576	303	273	351	185	166	60.94
108	Ratarwan	601	303	298	373	188	185	62.06
109	Man Mangal	442	206	236	275	126	149	62.22
110	Gotran Lahri	533	265	268	333	166	167	62.48
111	Papial	383	210	173	240	134	106	62.66
112	Jhela Amda Gurdaspur	1266	668	598	797	430	367	62.95
113	Deriwala	2932	1604	1328	1846	1007	839	62.96
114	Katani	181	96	85	114	61	53	62.98
115	Hayati Chak	545	282	263	345	180	165	63.30
116	Balotar	192	103	89	124	70	54	64.58
117	Raipur	3097	1608	1489	2010	1047	963	64.90
118	Jhandpur	423	229	194	275	153	122	65.01
119	Bhagwansar	906	466	440	593	305	288	65.45
120	Charak	420	220	200	276	144	132	65.71
121	Paharo Chak	674	341	333	443	231	212	65.73
122	Kathana	159	79	80	106	59	47	66.67
123	Kingarian	49	26	23	33	18	15	67.35
124	Lahri	273	130	143	186	89	97	68.13
125	Rahimpur	180	90	90	123	65	58	68.33
126	Milwan	407	220	187	280	147	133	68.80
127	Kilpur	1074	545	529	742	369	373	69.09
128	Shahidpur	257	135	122	179	89	90	69.65
129	Lahri Brahmanan	495	281	214	345	198	147	69.70
130	Alikhan	362	191	171	254	136	118	70.17
131	Malpur	868	452	416	613	321	292	70.62
132	Bheri Bazurg	654	355	299	464	246	218	70.95
133	Jammun	723	362	361	517	262	255	71.51
134	Aima Mughlan	518	287	231	372	207	165	71.81
135	Kunda	661	345	316	479	249	230	72.47
136	Fatehpur	946	494	452	697	360	337	73.68
137	Datyal	692	360	332	513	264	249	74.13
138	Tajpur	878	458	420	666	350	316	75.85
139	Adam Barwan	461	238	223	351	183	168	76.14
140	Barwan	56	23	33	43	15	28	76.79
141	Kolian	569	292	277	439	223	216	77.15
142	Kharkhara Thuthowala	1693	896	797	1327	700	627	78.38
143	Bharoli Khurd	1324	706	618	1041	557	484	78.63
144	Bahadurpur	935	496	439	747	394	353	79.89
145	Bhadrali	1032	522	510	825	415	410	79.94
146	Chhani	255	127	128	204	101	103	80.00
147	Polla	547	285	262	448	230	218	81.90
148	Sharaf Chak	271	141	130	223	117	106	82.29
149	Udipur Aima	589	306	283	488	255	233	82.85
150	Maira Kalan	333	176	157	276	147	129	82.88

(In Nos.)

S.No.	Name of District/ Tehsil/ Village	Population			SC Population			%age of col 6 to 3
		Total	Male	Female	Total	Male	Female	
1	2	3	4	5	6	7	8	9
151	Dalla Balim	1716	919	797	1442	775	667	84.03
152	Mirzapur	1280	669	611	1077	568	509	84.14
153	Chhan	931	484	447	812	423	389	87.22
154	Kathlaur	497	249	248	450	222	228	90.54
155	Khush Nagar	1093	587	506	1013	540	473	92.68
156	Mirzapur	389	201	188	362	186	176	93.06
157	Kale Chak	490	266	224	457	249	208	93.27
158	Baironpur	305	170	135	298	167	131	97.70
159	Chak Bhagwansar	2	2	0	2	2	0	100.00
160	Manwal Mangwal	904	477	427	904	477	427	100.00
<b>TEHSIL</b>	<b>Gurdaspur</b>							
161	Bharath Qazi Chak	2180	1138	1042	872	436	436	40.00
162	Japowal	593	278	315	240	120	120	40.47
163	Khudna	2362	1226	1136	969	493	476	41.02
164	Nurowali	263	121	142	109	51	58	41.44
165	Madhepur	554	279	275	230	116	114	41.52
166	Sundar	237	119	118	100	50	50	42.19
167	Bidhipur	976	518	458	414	215	199	42.42
168	Bhaini Kanian	359	183	176	154	82	72	42.90
169	Paniar	4247	2207	2040	1838	957	881	43.28
170	Akbarpur	166	89	77	72	38	34	43.37
171	Sakandra	69	38	31	30	19	11	43.48
172	Bhun	659	341	318	288	157	131	43.70
173	Dhesian	506	268	238	223	106	117	44.07
174	Pindi Rangran	1337	676	661	595	298	297	44.50
175	Bala Pindi	989	505	484	441	228	213	44.59
176	Warah	181	91	90	81	44	37	44.75
177	Bhangwan	821	453	368	368	199	169	44.82
178	Bhagwanpur	1197	600	597	537	262	275	44.86
179	Kot Bhalla	496	270	226	223	125	98	44.96
180	Talwandi	1068	597	471	482	255	227	45.13
181	Jiwanwal	1236	642	594	560	292	268	45.31
182	Dhariwal Bhoja	1048	535	513	477	241	236	45.52
183	Thanewal	1324	707	617	605	314	291	45.69
184	Bathanwala	860	440	420	393	199	194	45.70
185	Halla	823	432	391	378	199	179	45.93
186	Sahowal	2041	1062	979	947	495	452	46.40
187	Jogar	972	502	470	452	230	222	46.50
188	Kaira	1319	711	608	618	328	290	46.85
189	Doaba	512	270	242	241	128	113	47.07
190	Passiyal	450	239	211	213	117	96	47.33
191	Chechian Chhaurian	946	499	447	450	236	214	47.57
192	Chak Bhangwan	67	40	27	32	17	15	47.76
193	Maha Rajpur	594	306	288	289	144	145	48.65
194	Gagowali	732	377	355	365	192	173	49.86
195	Faridpur	625	325	300	314	167	147	50.24
196	Chhina Retwala	787	424	363	397	214	183	50.44
197	Khojepur	1601	837	764	817	428	389	51.03
198	Pakhawal	1173	595	578	601	301	300	51.24
199	Chak Raja	356	179	177	186	95	91	52.25
200	Ali Chak	460	241	219	241	124	117	52.39
201	Ghurala	2803	1420	1383	1469	752	717	52.41
202	Thathi	509	265	244	267	142	125	52.46

(In Nos.)

S.No.	Name of District/ Tehsil/ Village	Population			SC Population			%age of col 6 to 3
		Total	Male	Female	Total	Male	Female	
1	2	3	4	5	6	7	8	9
203	Deeda	1625	837	788	855	451	404	52.62
204	Bagrian	972	513	459	513	261	252	52.78
205	Narainpur	313	168	145	166	89	77	53.04
206	Hakimpur	371	190	181	199	96	103	53.64
207	Alihar Pindi	519	260	259	280	139	141	53.95
208	Lahri Viran	244	129	115	133	72	61	54.51
209	Gadarian	478	252	226	261	137	124	54.60
210	Gopalia	318	161	157	174	87	87	54.72
211	Bhattian	389	184	205	214	95	119	55.01
212	Lohgarh	574	315	259	318	174	144	55.40
213	Sadana	1100	562	538	611	314	297	55.55
214	Khichian	954	468	486	532	253	279	55.77
215	Awankha	9060	4759	4301	5054	2692	2362	55.78
216	Baryar	4027	2133	1894	2259	1201	1058	56.10
217	Jhakhar Pindi	544	286	258	306	165	141	56.25
218	Baupur Jattan	844	455	389	475	256	219	56.28
219	Taruwal	182	98	84	103	57	46	56.59
220	Theh Mundian	14	9	5	8	5	3	57.14
221	Dharo Chak	670	348	322	386	202	184	57.61
222	Kot Mian Sahib	1476	783	693	858	456	402	58.13
223	Isapur	603	307	296	353	179	174	58.54
224	Paniar	92	46	46	54	30	24	58.70
225	Sanghour	739	394	345	434	234	200	58.73
226	Naurangpur	148	85	63	87	51	36	58.78
227	Sherpur	483	246	237	284	140	144	58.80
228	Bharial	300	157	143	177	91	86	59.00
229	Chuhar Chak	599	309	290	355	185	170	59.27
230	Meghian	656	342	314	391	204	187	59.60
231	Mugrala	1794	908	886	1085	551	534	60.48
232	Mughlani Chak	192	103	89	117	67	50	60.94
233	Islampur	575	308	267	353	202	151	61.39
234	Daliya	259	124	135	162	75	87	62.55
235	Dalelpur	302	168	134	191	103	88	63.25
236	Hardo Bathwala	3897	2032	1865	2516	1318	1198	64.56
237	Ismailpur	370	187	183	239	122	117	64.59
238	Manj	130	72	58	84	47	37	64.62
239	Samu Chak	1682	858	824	1091	559	532	64.86
240	Gandhian	2441	1274	1167	1584	823	761	64.89
241	Jahangirpur	237	125	112	155	81	74	65.40
242	Umarpur Kalan	302	159	143	199	101	98	65.89
243	Rasulpur Gagrotian	781	404	377	516	268	248	66.07
244	Siri Rampur	258	140	118	171	94	77	66.28
245	Machhrala	462	249	213	309	170	139	66.88
246	Tughial	314	157	157	214	103	111	68.15
247	Zafarpur	699	350	349	479	242	237	68.53
248	Jattuwal	1165	637	528	812	447	365	69.70
249	Bara	275	133	142	195	95	100	70.91
250	Raowal	635	338	297	461	244	217	72.60
251	Jhande Chak	518	274	244	378	191	187	72.97
252	Singowal	607	304	303	447	226	221	73.64
253	Lange	146	70	76	109	51	58	74.66
254	Bhabra	578	305	273	457	240	217	79.07
255	Mirpur	813	411	402	666	334	332	81.92

(In Nos.)

S.No.	Name of District/ Tehsil/ Village	Population			SC Population			%age of col 6 to 3
		Total	Male	Female	Total	Male	Female	
1	2	3	4	5	6	7	8	9
256	Babowal	2072	1078	994	1706	884	822	82.34
257	Gwalia	231	124	107	191	100	91	82.68
258	Chahia	898	459	439	773	400	373	86.08
259	Khera	81	40	41	70	33	37	86.42
260	Malomowan	215	104	111	210	101	109	97.67
261	Bhurian Gujran	85	48	37	84	47	37	98.82
<b>TEHSIL</b>	<b>Batala</b>							
262	Kazampur	864	465	399	348	194	154	40.28
263	Bariyar	692	360	332	281	144	137	40.61
264	Sadarang	1011	545	466	414	221	193	40.95
265	Khode Bangar	592	298	294	244	124	120	41.22
266	Gujjarpura	1308	684	624	540	294	246	41.28
267	Mirzajan	1484	779	705	613	316	297	41.31
268	Kotla Baja Singh	642	349	293	266	138	128	41.43
269	Jhanjian Khurd	614	328	286	256	139	117	41.69
270	Phulke	995	507	488	416	215	201	41.81
271	Kotli Bhan Singh	957	507	450	404	220	184	42.22
272	Missarpura	1551	816	735	657	344	313	42.36
273	Chandke	203	120	83	86	53	33	42.36
274	Langarwal	832	442	390	360	194	166	43.27
275	Ammo Nangal	1911	996	915	827	429	398	43.28
276	Chuhewal	1032	538	494	447	223	224	43.31
277	Salho Chahal	1099	586	513	477	260	217	43.40
278	Wila Bajju	3176	1652	1524	1384	715	669	43.58
279	Teja Kalan	1172	617	555	514	272	242	43.86
280	Dadiala Najara	1343	735	608	596	316	280	44.38
281	Jaitu Sarja	3242	1697	1545	1450	762	688	44.73
282	Damodar	999	515	484	451	229	222	45.15
283	Ainokot	1978	1061	917	895	492	403	45.25
284	Dalam	1149	610	539	520	282	238	45.26
285	Mandiala	1804	946	858	819	424	395	45.40
286	Rampur	1879	988	891	856	453	403	45.56
287	Nangal Buttar	971	504	467	444	229	215	45.73
288	Nanak Chak	334	167	167	153	78	75	45.81
289	Hardo Jhanda	2078	1122	956	963	531	432	46.34
290	Chahal Khurd	398	205	193	186	93	93	46.73
291	Raliali Khurd	888	481	407	415	230	185	46.73
292	Parowal	1364	726	638	638	336	302	46.77
293	Sheikhpur	1645	863	782	770	405	365	46.81
294	Bhalowali	998	528	470	469	247	222	46.99
295	Tawandi Lal Singh	2482	1337	1145	1168	634	534	47.06
296	Rasulpur	1153	589	564	546	293	253	47.35
297	Warsal Chak	674	341	333	321	161	160	47.63
298	Granthgarh	606	324	282	291	150	141	48.02
299	Udhowali	616	306	310	301	150	151	48.86
300	Sundal	465	247	218	231	125	106	49.68
301	Momanwal	678	360	318	337	181	156	49.71
302	Dhir	1679	897	782	843	442	401	50.21
303	Chhit	1024	526	498	527	269	258	51.46
304	Kaure	586	324	262	314	174	140	53.58
305	Haruwal	537	279	258	291	140	151	54.19
306	Aliwal Jattan	385	189	196	211	108	103	54.81
307	Bagha	995	516	479	551	289	262	55.38

(In Nos.)

S.No.	Name of District/ Tehsil/ Village	Population			SC Population			%age of col 6 to 3
		Total	Male	Female	Total	Male	Female	
1	2	3	4	5	6	7	8	9
308	Mulianwali	2458	1313	1145	1367	748	619	55.61
309	Thindh	675	352	323	380	201	179	56.30
310	Machrai	1002	519	483	570	299	271	56.89
311	Sham Sherpur	2429	1262	1167	1427	728	699	58.75
312	Chak Bhagtupur	399	201	198	243	124	119	60.90
313	Karwalian	717	380	337	445	241	204	62.06
314	Withwan	464	248	216	290	150	140	62.50
315	Nathpur	1825	957	868	1146	599	547	62.79
316	Kot Ahmad Khan	216	124	92	149	89	60	68.98
317	Balrampur	244	120	124	188	93	95	77.05
318	Kishan Kot	747	394	353	596	318	278	79.79
<b>TEHSIL</b>	<b>Dera Baba Nanak</b>							
319	Chandu Nangal	354	185	169	143	80	63	40.40
320	Mahlowali	575	297	278	235	117	118	40.87
321	Qadian	565	278	287	311	147	164	55.04
322	Samrai	1397	742	655	779	416	363	55.76
323	Rajeke	591	325	266	339	178	161	57.36
324	Sadhanwali	332	182	150	216	117	99	65.06
325	Tarowali	213	105	108	151	74	77	70.89
<b>DISTRICT : HOSHIARPUR</b>								
<b>TEHSIL</b>	<b>Dasuya</b>							
1	Jalal Chak	502	262	240	201	103	98	40.04
2	Chhangla	1567	834	733	634	325	309	40.46
3	Jalota	1474	728	746	599	294	305	40.64
4	Shehbazpur	1375	705	670	563	286	277	40.95
5	Mangarh	638	313	325	262	121	141	41.07
6	Bhatian	530	265	265	219	109	110	41.32
7	Khun Khun Sarki	472	240	232	196	101	95	41.53
8	Nangal Farid	1110	568	542	461	244	217	41.53
9	Jalal Nangal	395	187	208	165	79	86	41.77
10	Bahadurpur	450	225	225	190	99	91	42.22
11	Rana	495	254	241	209	106	103	42.22
12	Sehjewal	538	257	281	228	113	115	42.38
13	Masit Palkot	1708	892	816	725	371	354	42.45
14	Malhewal	669	331	338	287	136	151	42.90
15	Muradpur Narial	1738	934	804	747	393	354	42.98
16	Nussa	37	19	18	16	7	9	43.24
17	Kandhala Jattan	2860	1494	1366	1255	651	604	43.88
18	Hardothala	570	308	262	251	135	116	44.04
19	Babak	1018	539	479	449	231	218	44.11
20	Malakpur Bodal	476	245	231	211	114	97	44.33
21	Baranda	494	246	248	219	108	111	44.33
22	Sikri	2378	1266	1112	1058	565	493	44.49
23	Bodal	2546	1268	1278	1142	571	571	44.85
24	Rajpur	594	302	292	267	148	119	44.95
25	Ramtatwali	943	486	457	425	217	208	45.07
26	Serak	645	325	320	293	144	149	45.43
27	Ralhan	1580	798	782	718	372	346	45.44
28	Bagha	946	472	474	432	209	223	45.67
29	Mohkamgarh	580	299	281	265	131	134	45.69
30	Khera Kotli	405	208	197	186	86	100	45.93
31	Jhawan	2555	1325	1230	1180	592	588	46.18
32	Johal	1929	1009	920	894	480	414	46.35

(In Nos.)

S.No.	Name of District/ Tehsil/ Village	Population			SC Population			%age of col 6 to 3
		Total	Male	Female	Total	Male	Female	
1	2	3	4	5	6	7	8	9
33	Ambala (Jattan)	1128	581	547	523	264	259	46.37
34	Rattre	279	145	134	130	63	67	46.59
35	Haler	1096	569	527	511	266	245	46.62
36	Ganga Chak	342	179	163	160	83	77	46.78
37	Dhugga Kalan	2014	1023	991	943	473	470	46.82
38	Kalra	713	368	345	334	177	157	46.84
39	Sagran	889	471	418	417	218	199	46.91
40	Nangal Jamal	422	232	190	199	105	94	47.16
41	Tund	605	305	300	286	144	142	47.27
42	Rasulpur	188	94	94	89	45	44	47.34
43	Thinda	575	306	269	273	147	126	47.48
44	Kharl Khurd	1054	566	488	501	271	230	47.53
45	Dhadiala	1089	570	519	519	269	250	47.66
46	Kahlwan	733	369	364	353	189	164	48.16
47	Berchha	889	466	423	431	229	202	48.48
48	Pindi Khair	245	123	122	120	66	54	48.98
49	Pakhawal	454	220	234	223	105	118	49.12
50	Darapur	861	442	419	423	220	203	49.13
51	Tulluwal	573	311	262	282	160	122	49.21
52	Pandori Malhian	518	271	247	259	137	122	50.00
53	Manga	673	337	336	338	158	180	50.22
54	Banial	555	280	275	279	139	140	50.27
55	Talwandi Jattan	824	435	389	415	213	202	50.36
56	Makhowal	77	44	33	39	24	15	50.65
57	Pandori	1034	521	513	526	273	253	50.87
58	Ramdaspur	916	470	446	467	227	240	50.98
59	Kathana	609	316	293	311	166	145	51.07
60	Kotli Khurd	925	466	459	475	243	232	51.35
61	Sakrala	768	403	365	396	199	197	51.56
62	Bassi Jajal Khan	1541	827	714	796	430	366	51.65
63	Randian	249	139	110	129	69	60	51.81
64	Kakrali	355	192	163	184	99	85	51.83
65	Dhurian	672	365	307	351	181	170	52.23
66	Ghanipur Badhan	306	172	134	160	80	80	52.29
67	Jia Sahota Kalan	311	168	143	164	95	69	52.73
68	Kandhala Sheikhan	1163	610	553	615	319	296	52.88
69	Mastiwal	866	446	420	458	235	223	52.89
70	Mand	424	204	220	225	99	126	53.07
71	Jaura	1840	945	895	979	510	469	53.21
72	Kolar	672	356	316	358	187	171	53.27
73	Nangal Khunga	1062	542	520	566	285	281	53.30
74	Chittowal	735	364	371	392	189	203	53.33
75	Salempur	387	197	190	211	107	104	54.52
76	Keshopur	291	152	139	160	79	81	54.98
77	Rupowal	956	494	462	526	265	261	55.02
78	Sarhala	616	304	312	342	162	180	55.52
79	Data	304	154	150	171	87	84	56.25
80	Mirpur	815	404	411	461	228	233	56.56
81	Jhans	247	134	113	141	77	64	57.09
82	Litt	564	265	299	322	143	179	57.09
83	Morian	403	192	211	231	109	122	57.32
84	Talla	728	388	340	418	223	195	57.42
85	Baich	1346	707	639	773	395	378	57.43



(In Nos.)

S.No.	Name of District/ Tehsil/ Village	Population			SC Population			%age of col 6 to 3
		Total	Male	Female	Total	Male	Female	
1	2	3	4	5	6	7	8	9
86	Khanpur	488	237	251	283	130	153	57.99
87	Nihalpur	938	491	447	544	294	250	58.00
88	Birampur	763	377	386	444	220	224	58.19
89	Kherabad	904	477	427	529	267	262	58.52
90	Chotala	1238	642	596	728	390	338	58.80
91	Chipra	664	329	335	392	199	193	59.04
92	Dhamian Khurd	437	233	204	258	134	124	59.04
93	Sajjan	552	266	286	327	163	164	59.24
94	Mahdipur	344	172	172	206	106	100	59.88
95	Biru Chak	88	46	42	53	22	31	60.23
96	Baghiari	706	383	323	426	219	207	60.34
97	Badial	270	138	132	163	78	85	60.37
98	Khokhar Dawa Khri	818	407	411	495	245	250	60.51
99	Jia Sahota Khurd	391	203	188	238	121	117	60.87
100	Khiala Balanda	634	336	298	388	191	197	61.20
101	Sarain	845	418	427	521	257	264	61.66
102	Khepar	79	41	38	49	25	24	62.03
103	Kaloya	1212	597	615	762	355	407	62.87
104	Jakowal	340	168	172	214	107	107	62.94
105	Haizam	642	340	302	408	217	191	63.55
106	Basa	247	129	118	159	83	76	64.37
107	Tur	168	79	89	110	51	59	65.48
108	Thana	491	251	240	324	161	163	65.99
109	Kan Dhalian	623	316	307	412	218	194	66.13
110	Takipur	168	80	88	112	53	59	66.67
111	Badala Pukhta	436	229	207	293	151	142	67.20
112	Baja Chak	922	475	447	622	319	303	67.46
113	Kotli	169	85	84	115	58	57	68.05
114	Darga Heri	253	140	113	173	96	77	68.38
115	Nainowal Baid	956	549	407	668	386	282	69.87
116	Mohan	642	348	294	450	238	212	70.09
117	Kaulian	201	105	96	141	74	67	70.15
118	Raju Dawa Khri	232	122	110	163	87	76	70.26
119	Katohar	387	199	188	273	138	135	70.54
120	Bhatoli	103	50	53	73	36	37	70.87
121	Mehar Bhatoli	608	301	307	433	212	221	71.22
122	Bagol Khurd	373	193	180	266	144	122	71.31
123	Alar Pind	521	266	255	377	190	187	72.36
124	Ballagan	886	457	429	642	322	320	72.46
125	Musa	295	149	146	214	108	106	72.54
126	Mokh	159	81	78	116	56	60	72.96
127	Bhekhawal	167	81	86	122	62	60	73.05
128	Raja Kalan	546	275	271	400	207	193	73.26
129	Mian Ka Pind	514	267	247	383	198	185	74.51
130	Gujar Basoya	146	68	78	109	47	62	74.66
131	Jhambowal	483	248	235	369	186	183	76.40
132	Dehriwala	189	102	87	145	78	67	76.72
133	Dulminwal	406	203	203	314	160	154	77.34
134	Rajpur	456	245	211	360	197	163	78.95
135	Duggal Dawa Khri	597	304	293	473	245	228	79.23
136	Bhattida Pind	255	131	124	203	106	97	79.61
137	Galowal	439	222	217	350	179	171	79.73
138	Garhdiwala	509	246	263	410	197	213	80.55

(In Nos.)

S.No.	Name of District/ Tehsil/ Village	Population			SC Population			%age of col 6 to 3
		Total	Male	Female	Total	Male	Female	
1	2	3	4	5	6	7	8	9
139	Kaluwal	285	141	144	233	113	120	81.75
140	Ashrafpur	309	159	150	256	126	130	82.85
141	Gag Sultan	833	429	404	692	356	336	83.07
142	Odrah	513	269	244	428	218	210	83.43
143	Fatehullapur	435	218	217	367	179	188	84.37
144	Sahu Ka Pind	411	215	196	348	180	168	84.67
145	Malhian	217	113	104	187	94	93	86.18
146	Hambran	436	213	223	382	190	192	87.61
147	Bagol Kalan	218	125	93	192	110	82	88.07
148	Chhaurian	263	135	128	242	124	118	92.02
149	Raj Dhan	170	79	91	161	76	85	94.71
150	Nangal	281	151	130	269	145	124	95.73
151	Dharamkot	419	223	196	406	215	191	96.90
152	Nai Chak	16	7	9	16	7	9	100.00
153	Ambwara	12	5	7	12	5	7	100.00
<b>TEHSIL</b>	<b>Mukerian</b>							
154	Pota	652	317	335	263	124	139	40.34
155	Dhesian	231	116	115	94	48	46	40.69
156	Ghallowal	427	224	203	174	89	85	40.75
157	Dhal	405	198	207	166	87	79	40.99
158	Biggowal	736	397	339	304	149	155	41.30
159	Kaulpur Khurd	169	79	90	71	33	38	42.01
160	Sahaura Dadial	761	411	350	320	163	157	42.05
161	Golra	605	292	313	255	131	124	42.15
162	Jiwanwal	357	179	178	153	82	71	42.86
163	Badial	343	173	170	148	80	68	43.15
164	Kharak Balrah	604	296	308	261	129	132	43.21
165	Harse Mansar	2925	1457	1468	1271	630	641	43.45
166	Pandori Baghel Singh	601	311	290	264	148	116	43.93
167	Zahidpur	610	307	303	268	129	139	43.93
168	Bariah	611	314	297	272	143	129	44.52
169	Pandori	442	242	200	197	100	97	44.57
170	Basantpur	172	74	98	77	28	49	44.77
171	Beh Jagan	2108	1098	1010	949	494	455	45.02
172	Barnala	774	408	366	351	185	166	45.35
173	Sabar	1302	641	661	594	297	297	45.62
174	Arthewal	343	179	164	164	86	78	47.81
175	Gaunspur	485	238	247	235	113	122	48.45
176	Nikoo Chak	1278	656	622	622	317	305	48.67
177	Langah	369	180	189	184	89	95	49.86
178	Nangal	491	227	264	246	109	137	50.10
179	Bachhowali	147	77	70	74	37	37	50.34
180	Chak Sarwani	223	118	105	114	58	56	51.12
181	Mangu Mera	234	113	121	121	65	56	51.71
182	Alo Bhatti	546	284	262	285	148	137	52.20
183	Jhareriana	622	316	306	326	162	164	52.41
184	Ukam	505	260	245	279	136	143	55.25
185	Gujjar Katrala	831	436	395	467	236	231	56.20
186	Sudhari	379	199	180	213	115	98	56.20
187	Khush Nagar	462	245	217	262	139	123	56.71
188	Har Chand	181	107	74	132	78	54	72.93
189	Passi Karoro	405	210	195	311	160	151	76.79
190	Makha	616	319	297	548	287	261	88.96

(In Nos.)

S.No.	Name of District/ Tehsil/ Village	Population			SC Population			%age of col 6 to 3
		Total	Male	Female	Total	Male	Female	
1	2	3	4	5	6	7	8	9
<b>TEHSIL</b>	<b>Hoshiarpur</b>							
191	Dandoh	867	419	448	347	174	173	40.02
192	Nangal Kalan	476	232	244	193	92	101	40.55
193	Nangal Shahidan	1432	745	687	583	296	287	40.71
194	Bassi Muda	780	398	382	318	158	160	40.77
195	Mundian Jattan	344	182	162	141	70	71	40.99
196	Fatehgarh Niara	1317	671	646	540	267	273	41.00
197	Sherpur Khan	560	281	279	231	117	114	41.25
198	Bhilowal	546	275	271	226	109	117	41.39
199	Naugarain	300	172	128	125	69	56	41.67
200	Abhowal	837	436	401	349	191	158	41.70
201	Chak Ladian	940	476	464	392	214	178	41.70
202	Susana	692	366	326	289	164	125	41.76
203	Tanuli	1644	851	793	687	351	336	41.79
204	Balaspur	925	459	466	388	190	198	41.95
205	Kotla Naudh Singh	1172	611	561	492	239	253	41.98
206	Mahndipur	376	201	175	158	79	79	42.02
207	Mithewal	456	251	205	192	96	96	42.11
208	Deowal	698	373	325	294	153	141	42.12
209	Naushehra	572	288	284	241	123	118	42.13
210	Bholana	607	305	302	258	129	129	42.50
211	Sherpur	842	442	400	359	195	164	42.64
212	Dhugga	411	216	195	176	91	85	42.82
213	Burey Rajputan	217	118	99	93	48	45	42.86
214	Badowal	829	422	407	357	177	180	43.06
215	Nangal Isher	910	476	434	392	201	191	43.08
216	Kheowal	122	64	58	53	32	21	43.44
217	Marnaian Kalan	840	422	418	367	184	183	43.69
218	Harta	3091	1606	1485	1351	707	644	43.71
219	Pandori Khangurian	1178	628	550	517	281	236	43.89
220	Dudiana Khurd	883	455	428	389	203	186	44.05
221	Sothiana	499	230	269	220	101	119	44.09
222	Nari	417	201	216	184	95	89	44.12
223	Harkhowal	889	497	392	393	200	193	44.21
224	Bassi Umer Khan	570	304	266	253	135	118	44.39
225	Naru Nangal Khas	2160	1150	1010	959	510	449	44.40
226	Sandher	582	311	271	259	135	124	44.50
227	Attowal	1274	670	604	569	285	284	44.66
228	Zarab Dial	356	197	159	159	89	70	44.66
229	Chakowal Brahmana	772	406	366	345	180	165	44.69
230	Kalkat	531	268	263	238	124	114	44.82
231	Daulatpur	493	252	241	221	110	111	44.83
232	Mehngarwal	1221	642	579	550	300	250	45.05
233	Dudiana Kalan	1077	546	531	489	240	249	45.40
234	Asalpur	414	227	187	188	101	87	45.41
235	Nainowal Jattan	934	463	471	425	212	213	45.50
236	Handowal Kalan	843	448	395	384	201	183	45.55
237	Kahlwan	586	306	280	270	132	138	46.08
238	Kakon	1333	718	615	615	330	285	46.14
239	Bhagowal	690	346	344	319	156	163	46.23
240	Hukran	909	485	424	421	228	193	46.31
241	Fatehpur	444	228	216	207	102	105	46.62
242	Barial	400	205	195	187	94	93	46.75

(In Nos.)

S.No.	Name of District/ Tehsil/ Village	Population			SC Population			%age of col 6 to 3
		Total	Male	Female	Total	Male	Female	
1	2	3	4	5	6	7	8	9
243	Dadupur Goraya	670	365	305	314	160	154	46.87
244	Sherpur Pukhta	1273	650	623	601	309	292	47.21
245	Pathralian	754	390	364	356	189	167	47.21
246	Sandhar	850	453	397	402	209	193	47.29
247	Khanaura	2651	1408	1243	1255	653	602	47.34
248	Adamwal	3053	1597	1456	1453	759	694	47.59
249	Khusropur	380	201	179	181	92	89	47.63
250	Meghowal	1373	700	673	659	331	328	48.00
251	Chhauni Kalan	2373	1315	1058	1141	629	512	48.08
252	Nur Talai	286	157	129	138	79	59	48.25
253	Sandhra	1324	689	635	640	340	300	48.34
254	Marnaian Khurd	562	288	274	272	142	130	48.40
255	Hussainpur Guru	1131	561	570	548	287	261	48.45
256	Sotla	1109	549	560	545	282	263	49.14
257	Badla	2683	1381	1302	1323	671	652	49.31
258	Shimli	872	447	425	431	216	215	49.43
259	Kahri	1248	668	580	617	333	284	49.44
260	Phambian	1297	653	644	644	320	324	49.65
261	Mehtiana	1774	991	783	881	497	384	49.66
262	Pajodeota	1367	718	649	680	355	325	49.74
263	Khanoor	1058	546	512	528	283	245	49.91
264	Aima	2	2	0	1	1	0	50.00
265	Pandori Sumla	795	417	378	399	199	200	50.19
266	Ajjowal	2768	1472	1296	1390	721	669	50.22
267	Tharoli	479	246	233	241	127	114	50.31
268	Dhakki	673	352	321	339	174	165	50.37
269	Chak Khelan	654	315	339	330	156	174	50.46
270	Dagana Kalan	1474	759	715	748	368	380	50.75
271	Nasrala	2884	1614	1270	1464	798	666	50.76
272	Dhut Kalan	2332	1171	1161	1186	597	589	50.86
273	Lehal	483	253	230	247	126	121	51.14
274	Bhatolian	657	342	315	339	175	164	51.60
275	Adhkara	600	306	294	311	158	153	51.83
276	Dhaliwal	567	283	284	295	146	149	52.03
277	Sinan	648	335	313	339	180	159	52.31
278	Pandori Mail	654	347	307	343	174	169	52.45
279	Patari	429	217	212	225	117	108	52.45
280	Nandan	654	338	316	344	179	165	52.60
281	Chandpur	132	69	63	70	37	33	53.03
282	Dhut Khurd	793	394	399	421	199	222	53.09
283	Singriwala	1911	982	929	1019	540	479	53.32
284	Buray Jattan	890	453	437	475	241	234	53.37
285	Chak Rajusing	1161	605	556	624	327	297	53.75
286	Pandori Kad	1280	670	610	691	353	338	53.98
287	Pandori	118	64	54	64	36	28	54.24
288	Kandiana	1299	641	658	706	342	364	54.35
289	Kunt	630	327	303	344	178	166	54.60
290	Bahid	653	333	320	357	172	185	54.67
291	Mochpur	212	120	92	116	70	46	54.72
292	Pandori Khajoor	600	323	277	330	173	157	55.00
293	Mustfapur	565	280	285	311	159	152	55.04
294	Salempur	1219	647	572	674	355	319	55.29
295	Pandori Rukman	1162	637	525	643	340	303	55.34

(In Nos.)

S.No.	Name of District/ Tehsil/ Village	Population			SC Population			%age of col 6 to 3
		Total	Male	Female	Total	Male	Female	
1	2	3	4	5	6	7	8	9
296	Lidder	421	212	209	233	108	125	55.34
297	Dhakowal	1146	611	535	635	346	289	55.41
298	Bassi Kalan	2345	1220	1125	1300	680	620	55.44
299	Talwandi Goni	393	209	184	218	114	104	55.47
300	Bassi Babu Khan	400	211	189	222	118	104	55.50
301	Bassi Khizar Khan	120	58	62	67	32	35	55.83
302	Mirzapur	738	420	318	413	234	179	55.96
303	Jatpur	1084	543	541	607	300	307	56.00
304	Sahari	3038	1597	1441	1716	908	808	56.48
305	Shergarh	2456	1305	1151	1395	733	662	56.80
306	Ahrana	4746	2502	2244	2697	1430	1267	56.83
307	Kilan Berun	1213	639	574	693	365	328	57.13
308	Ghasipur	557	289	268	319	165	154	57.27
309	Phaphial	280	132	148	161	79	82	57.50
310	Man	1017	510	507	585	293	292	57.52
311	Herian	816	428	388	473	250	223	57.97
312	Shekhupur	652	336	316	378	199	179	57.98
313	Badala Mahi	962	496	466	558	296	262	58.00
314	Tentpal	577	281	296	336	168	168	58.23
315	Taragarh	1022	549	473	597	317	280	58.41
316	Mila Naloya	899	463	436	527	265	262	58.62
317	Bassi Hasmat Khan	696	370	326	410	216	194	58.91
318	Dalewal	631	328	303	372	190	182	58.95
319	Bassi Jamal Khan	196	106	90	116	63	53	59.18
320	Nanda Chaur	3314	1682	1632	1967	987	980	59.35
321	Daulowal	438	238	200	261	138	123	59.59
322	Brahmjit	515	281	234	307	174	133	59.61
323	Sarhala	915	456	459	546	272	274	59.67
324	Kotli Gounspur	955	484	471	571	283	288	59.79
325	Hussainpur	86	47	39	52	26	26	60.47
326	Khunda	195	105	90	118	64	54	60.51
327	Badial	869	440	429	526	262	264	60.53
328	Lehli Kalan	1261	667	594	764	404	360	60.59
329	Buthgarh	1290	682	608	782	404	378	60.62
330	Bajwara	7516	3948	3568	4558	2378	2180	60.64
331	Kailon	321	175	146	195	108	87	60.75
332	Chalopur	526	258	268	320	158	162	60.84
333	Rajowal	624	317	307	381	194	187	61.06
334	Phambra	656	333	323	401	208	193	61.13
335	Patari	819	427	392	504	267	237	61.54
336	Phuglana	3314	1706	1608	2049	1051	998	61.83
337	Mandial	1050	534	516	658	336	322	62.67
338	Khadiala	610	321	289	383	194	189	62.79
339	Pawal	1170	602	568	736	381	355	62.91
340	Bassi Panj Bhaian	181	103	78	114	66	48	62.98
341	Mehlanwali	3115	1631	1484	1977	1032	945	63.47
342	Sasoli	1213	598	615	774	380	394	63.81
343	Chak Gujran	1413	803	610	907	470	437	64.19
344	Nangal Maruf	396	189	207	255	123	132	64.39
345	Attalgarh	340	170	170	220	111	109	64.71
346	Daulowal	144	72	72	94	47	47	65.28
347	Bassi Bahadar	26	12	14	17	7	10	65.38
348	Bhatrana	951	480	471	622	312	310	65.40

(In Nos.)

S.No.	Name of District/ Tehsil/ Village	Population			SC Population			%age of col 6 to 3
		Total	Male	Female	Total	Male	Female	
1	2	3	4	5	6	7	8	9
349	Adamwal	711	365	346	466	242	224	65.54
350	Dherian	582	325	257	383	214	169	65.81
351	Sehjowal	486	249	237	320	165	155	65.84
352	Takhni	589	295	294	390	195	195	66.21
353	Khanpur	894	478	416	595	320	275	66.55
354	Hardo Khanpur	3385	1820	1565	2255	1214	1041	66.62
355	Randhawa Brota	1357	703	654	904	464	440	66.62
356	Sainchan	729	368	361	489	250	239	67.08
357	Ajram	2918	1535	1383	1969	1025	944	67.48
358	Talwandi Araian	863	474	389	583	324	259	67.56
359	Bassi Kikran	1096	571	525	745	386	359	67.97
360	Bhakal	486	252	234	332	176	156	68.31
361	Chak Harnoli	829	430	399	573	296	277	69.12
362	Kana	437	220	217	303	153	150	69.34
363	Tejpur Khurd	116	59	57	81	41	40	69.83
364	Baroti	971	514	457	679	358	321	69.93
365	Bhaliala	406	218	188	285	146	139	70.20
366	Dhadda Bawa Mohar Singh	714	354	360	503	249	254	70.45
367	Bagewal	260	131	129	184	90	94	70.77
368	Bahadarpur Bahian	700	363	337	500	264	236	71.43
369	Bassi Jaura	386	196	190	276	136	140	71.50
370	Bassi Daulat Khan	1789	925	864	1280	663	617	71.55
371	Manan	1148	582	566	825	411	414	71.86
372	Ahar	290	143	147	209	103	106	72.07
373	Sarain	320	168	152	231	122	109	72.19
374	Niazian	256	140	116	187	102	85	73.05
375	Chakowal Shekhan	828	430	398	613	327	286	74.03
376	Sahota	351	181	170	260	141	119	74.07
377	Lohar Kangnan	368	179	189	273	134	139	74.18
378	Haji Khanpur	140	68	72	104	51	53	74.29
379	Pandori Bawa Dass	786	379	407	584	275	309	74.30
380	Raowal	373	194	179	279	142	137	74.80
381	Pandori Bibi	1482	764	718	1109	571	538	74.83
382	Tajowal	1001	540	461	750	406	344	74.93
383	Mehmowal	921	480	441	693	364	329	75.24
384	Rehsiwal	391	200	191	295	145	150	75.45
385	Maruli Brahmanan	1536	802	734	1160	611	549	75.52
386	Pandori Bhawa	380	193	187	290	142	148	76.32
387	Hussainpur Bassi	1475	773	702	1130	588	542	76.61
388	Kabirpur	668	341	327	513	262	251	76.80
389	Kattowal	436	231	205	336	178	158	77.06
390	Kaluwahar	759	382	377	588	299	289	77.47
391	Dholanwal	870	459	411	676	361	315	77.70
392	Fattowal	1184	645	539	921	491	430	77.79
393	Bassi Shah Mohamad	67	42	25	53	33	20	79.10
394	Thathal	584	324	260	462	252	210	79.11
395	Harmoa	1313	714	599	1044	561	483	79.51
396	Kutabpur	535	271	264	430	212	218	80.37
397	Raipur	1040	539	501	837	430	407	80.48
398	Nasran	180	97	83	145	76	69	80.56
399	Pandori Mindomind	153	80	73	124	59	65	81.05
400	Arniala Shahpur	911	467	444	741	361	380	81.34
401	Machhariwal	850	444	406	696	370	326	81.88

(In Nos.)

S.No.	Name of District/ Tehsil/ Village	Population			SC Population			%age of col 6 to 3
		Total	Male	Female	Total	Male	Female	
1	2	3	4	5	6	7	8	9
402	Galind	801	417	384	663	343	320	82.77
403	Kila Sher Khan	117	57	60	97	50	47	82.91
404	Shehzadpur	96	49	47	80	38	42	83.33
405	Hazipur	456	230	226	380	190	190	83.33
406	Bassi Nau	1202	630	572	1010	533	477	84.03
407	Talwandi Kanungoian	929	504	425	783	424	359	84.28
408	Kantian	1059	551	508	896	459	437	84.61
409	Kalian	311	156	155	267	135	132	85.85
410	Manjhi	1154	583	571	1000	503	497	86.66
411	Sada Arain	98	50	48	86	43	43	87.76
412	Dehra	239	126	113	210	111	99	87.87
413	Kabirpur	366	193	173	322	171	151	87.98
414	Panjgrain	261	128	133	230	114	116	88.12
415	Dada	1799	955	844	1609	850	759	89.44
416	Kaimpur	360	185	175	323	167	156	89.72
417	Satlal	429	228	201	385	204	181	89.74
418	Dhirowal	214	112	102	193	100	93	90.19
419	Naurangabad	287	144	143	260	130	130	90.59
420	Nara	1014	537	477	920	489	431	90.73
421	Nurpur	873	458	415	800	420	380	91.64
422	Maker Soli	171	72	99	157	65	92	91.81
423	Lalpur	469	255	214	436	237	199	92.96
424	Kotli	357	189	168	334	175	159	93.56
425	Badala	370	189	181	348	177	171	94.05
426	Chak Sawana	171	93	78	161	87	74	94.15
427	Shahabudin	657	356	301	623	341	282	94.82
428	Saido Patti	832	439	393	801	415	386	96.27
429	Bassi Ali Khan	460	241	219	447	234	213	97.17
430	Bassi Wahid	395	207	188	395	207	188	100.00
431	Bassi Kundian	4	1	3	4	1	3	100.00
<b>TEHSIL</b>	<b>Garhshankar</b>							
432	Gandhowal	214	118	96	86	47	39	40.19
433	Mahal	647	346	301	261	134	127	40.34
434	Nangal Kalan	1212	651	561	489	260	229	40.35
435	Haibowal	1205	628	577	487	263	224	40.41
436	Manolian	750	401	349	305	167	138	40.67
437	Chak Rautan	695	366	329	286	161	125	41.15
438	Pakhowal	1042	534	508	429	223	206	41.17
439	Bikapur	80	41	39	33	20	13	41.25
440	Dhakon	397	223	174	164	93	71	41.31
441	Sarangwal	1509	803	706	624	327	297	41.35
442	Sarhala Khurd	900	448	452	375	190	185	41.67
443	Parsowal	689	344	345	288	148	140	41.80
444	Mautian	657	347	310	279	142	137	42.47
445	Mukho Mazara	907	460	447	387	205	182	42.67
446	Rupowal	616	326	290	263	137	126	42.69
447	Dansiwal	982	519	463	423	209	214	43.08
448	Pandori Ganga Singh	1157	586	571	502	249	253	43.39
449	Bihran	1127	613	514	489	273	216	43.39
450	Kot Fatuhi	3212	1666	1546	1396	732	664	43.46
451	Wahidpur	1424	757	667	625	323	302	43.89
452	Bharta	1047	532	515	460	241	219	43.94
453	Gondpur	1472	766	706	659	342	317	44.77

(In Nos.)

S.No.	Name of District/ Tehsil/ Village	Population			SC Population			%age of col 6 to 3
		Total	Male	Female	Total	Male	Female	
1	2	3	4	5	6	7	8	9
454	Ghamiala	760	401	359	341	173	168	44.87
455	Mansowal	2621	1363	1258	1177	624	553	44.91
456	Chandsu Jattan	1111	566	545	505	245	260	45.45
457	Makhangarh	448	219	229	204	101	103	45.54
458	Mehngerwal	1032	542	490	474	252	222	45.93
459	Thoana	1220	646	574	563	300	263	46.15
460	Behbalpur	1213	625	588	560	297	263	46.17
461	Balaspur	804	416	388	373	194	179	46.39
462	Rasulpur	491	278	213	228	124	104	46.44
463	Sarhala Kalan	1697	902	795	789	410	379	46.49
464	Chak Hajipur	1202	619	583	559	286	273	46.51
465	Bhambian	939	486	453	438	224	214	46.65
466	Raniala	445	231	214	208	104	104	46.74
467	Birampur	1617	890	727	759	421	338	46.94
468	Rawal Pindi	176	95	81	83	47	36	47.16
469	Kharaudi	707	355	352	335	167	168	47.38
470	Dihana	1947	1003	944	925	462	463	47.51
471	Kaharpur	901	484	417	429	226	203	47.61
472	Moranwali	3097	1655	1442	1482	785	697	47.85
473	Alipur	938	500	438	451	242	209	48.08
474	Nangal Khurd	1046	521	525	503	258	245	48.09
475	Dhada	2238	1173	1065	1093	578	515	48.84
476	Dadewal	574	320	254	281	161	120	48.95
477	Kalewal Bhagtan	1489	786	703	729	393	336	48.96
478	Nakdipur	658	340	318	324	159	165	49.24
479	Kulewal	259	139	120	128	69	59	49.42
480	Langeri	1217	642	575	609	324	285	50.04
481	Saila Kalan	1295	656	639	649	328	321	50.12
482	Satnaur	1945	993	952	977	508	469	50.23
483	Laksihan	1154	605	549	581	306	275	50.35
484	Kalewal	722	382	340	365	187	178	50.55
485	Soni	811	410	401	410	203	207	50.55
486	Khanpur	1351	726	625	683	353	330	50.56
487	Bugra	313	165	148	159	79	80	50.80
488	Akalgarh	555	305	250	282	155	127	50.81
489	Nurpur	579	320	259	297	164	133	51.30
490	Mehtabpur	914	478	436	469	238	231	51.31
491	Paddi Sura Singh	3423	1793	1630	1760	907	853	51.42
492	Sakruli	1198	597	601	618	302	316	51.59
493	Rasulpur	675	368	307	349	191	158	51.70
494	Marula	875	441	434	456	239	217	52.11
495	Gujjarpur	682	360	322	356	190	166	52.20
496	Paddi Khutti	952	499	453	497	263	234	52.21
497	Mazara Dingrian	1989	1010	979	1039	537	502	52.24
498	Singhpur	910	478	432	476	241	235	52.31
499	Bambeli	1252	652	600	660	349	311	52.72
500	Thandal	184	97	87	97	49	48	52.72
501	Khera	1185	610	575	627	316	311	52.91
502	Barian Khurd	1229	651	578	652	342	310	53.05
503	Bahowal	1299	668	631	694	350	344	53.43
504	Kalewal	297	153	144	159	85	74	53.54
505	Nangal Chorhan	941	483	458	504	259	245	53.56
506	Pandori Ladha Singh	879	458	421	474	250	224	53.92



(In Nos.)

S.No.	Name of District/ Tehsil/ Village	Population			SC Population			%age of col 6 to 3
		Total	Male	Female	Total	Male	Female	
1	2	3	4	5	6	7	8	9
507	Panam	2401	1240	1161	1297	690	607	54.02
508	Nurpur	592	299	293	323	163	160	54.56
509	Chak Phullu	1347	691	656	735	375	360	54.57
510	Chahar	191	108	83	105	59	46	54.97
511	Bachhohi	2293	1222	1071	1265	674	591	55.17
512	Aima Jattan	1072	559	513	593	315	278	55.32
513	Ispur	1119	603	516	619	332	287	55.32
514	Daduwal	744	361	383	412	208	204	55.38
515	Lalwan	1193	625	568	662	340	322	55.49
516	Dugri	571	302	269	317	174	143	55.52
517	Haluwal	1175	625	550	654	349	305	55.66
518	Barian Kalan	2213	1184	1029	1232	657	575	55.67
519	Kitna	1531	806	725	857	454	403	55.98
520	Moila	604	311	293	339	179	160	56.13
521	Pensra	900	470	430	511	266	245	56.78
522	Jassowal	1351	685	666	772	388	384	57.14
523	Jhanjowal	720	380	340	414	223	191	57.50
524	Bhulewal Gujran	252	134	118	145	78	67	57.54
525	Mananhana	1671	887	784	967	514	453	57.87
526	Khanpur	1016	540	476	590	311	279	58.07
527	Khabra	471	255	216	274	154	120	58.17
528	Chahalpur	1016	498	518	593	292	301	58.37
529	Chak Kataru	832	429	403	487	257	230	58.53
530	Ganeshpur	695	362	333	408	207	201	58.71
531	Alawalpur	705	374	331	414	220	194	58.72
532	Tajewal	588	318	270	346	188	158	58.84
533	Dagam	2184	1106	1078	1290	651	639	59.07
534	Khararawal Bassi	1846	947	899	1094	557	537	59.26
535	Purkhowal	855	437	418	508	254	254	59.42
536	Badhana	325	170	155	194	97	97	59.69
537	Mularwal	60	37	23	36	22	14	60.00
538	Mehdud	743	395	348	448	251	197	60.30
539	Lalian	954	490	464	577	292	285	60.48
540	Fatehpur Khurd	550	286	264	341	182	159	62.00
541	Kotla	391	205	186	245	136	109	62.66
542	Parowal	1250	640	610	787	404	383	62.96
543	Todarpur Urf Theh Pachral	1963	1009	954	1245	644	601	63.42
544	Kanger	352	187	165	224	117	107	63.64
545	Denowal Khurd	1033	551	482	659	350	309	63.79
546	Baleam	72	37	35	46	23	23	63.89
547	Jiwanpur Jattan	616	315	301	395	203	192	64.12
548	Bhuno	1252	644	608	813	411	402	64.94
549	Kaindowal	618	320	298	403	206	197	65.21
550	Bhagtupur	969	517	452	634	335	299	65.43
551	Sauli	476	264	212	317	184	133	66.60
552	Jaitpur	1085	566	519	724	386	338	66.73
553	Makhsuspur	1091	577	514	734	386	348	67.28
554	Badesron	2005	1042	963	1350	703	647	67.33
555	Thinde	1330	684	646	903	445	458	67.89
556	Mehrowal	496	276	220	340	183	157	68.55
557	Raipur Gujran	542	289	253	372	204	168	68.63
558	Shahpur	476	255	221	328	175	153	68.91
559	Bhulewal Rathan	698	362	336	481	244	237	68.91

(In Nos.)

S.No.	Name of District/ Tehsil/ Village	Population			SC Population			%age of col 6 to 3
		Total	Male	Female	Total	Male	Female	
1	2	3	4	5	6	7	8	9
560	Phagon	230	109	121	159	74	85	69.13
561	Mukandpur	292	146	146	205	98	107	70.21
562	Maujo Mazara	762	417	345	552	300	252	72.44
563	Chak Mallan	675	342	333	493	251	242	73.04
564	Ladhewal	189	107	82	142	74	68	75.13
565	Kothi	379	209	170	288	152	136	75.99
566	Sadhowal	879	458	421	668	343	325	76.00
567	Hakumatpur	1290	670	620	986	516	470	76.43
568	Jiwanpur Gujran	300	153	147	230	121	109	76.67
569	Maira	647	344	303	500	268	232	77.28
570	Chak Musa	182	102	80	143	79	64	78.57
571	Rahalli	1051	516	535	835	410	425	79.45
572	Nauneetpur	601	307	294	483	248	235	80.37
573	Saddarpur	456	237	219	381	198	183	83.55
574	Parsota	401	193	208	336	160	176	83.79
575	Baghaura	1061	560	501	917	485	432	86.43
576	Hyatpur	329	167	162	289	145	144	87.84
577	Aima Muglan	379	201	178	338	178	160	89.18
578	Lehra	472	256	216	428	233	195	90.68
579	Badhel	241	128	113	219	116	103	90.87
580	Kalupur	398	206	192	366	190	176	91.96
<b>DISTRICT : JALANDHAR</b>								
<b>TEHSIL</b>	<b>Shahkot</b>							
1	Fakhruwal	208	111	97	84	45	39	40.38
2	Shekhewal	315	163	152	129	69	60	40.95
3	Bhando	900	464	436	372	206	166	41.33
4	Parjian Khurd	1210	630	580	502	253	249	41.49
5	Tut Shersingh	610	312	298	255	129	126	41.80
6	Fazalwal	614	325	289	260	129	131	42.35
7	Kular	2287	1187	1100	972	502	470	42.50
8	Pato Khurd	246	130	116	105	55	50	42.68
9	Khanpur Rajputan	437	235	202	187	103	84	42.79
10	Thamunwal	692	360	332	301	169	132	43.50
11	Nawanpind Akaliwala	536	285	251	236	120	116	44.03
12	Nawan Qila	906	473	433	402	215	187	44.37
13	Rupewali	999	548	451	444	242	202	44.44
14	Nangal Ambian	1737	915	822	775	409	366	44.62
15	Fatehpur	735	356	379	331	168	163	45.03
16	Budhanwala	701	363	338	322	167	155	45.93
17	Jafarwal	383	204	179	177	93	84	46.21
18	Aidapur	454	235	219	213	107	106	46.92
19	Sadiqpur	1110	589	521	524	279	245	47.21
20	Namazipur	445	225	220	212	108	104	47.64
21	Dhandowal	1874	1007	867	894	487	407	47.71
22	Muridwal	895	464	431	430	224	206	48.04
23	Jakopur Khurd	717	380	337	349	181	168	48.68
24	Balnau	787	424	363	387	211	176	49.17
25	Kang Khurd	1210	621	589	607	311	296	50.17
26	Raunt	865	469	396	436	242	194	50.40
27	Taharpur	290	152	138	149	81	68	51.38
28	Mulewal Araian	1004	528	476	516	267	249	51.39
29	Mulewal Brahmana	660	355	305	342	182	160	51.82
30	Kotha	465	240	225	242	123	119	52.04

(In Nos.)

S.No.	Name of District/ Tehsil/ Village	Population			SC Population			%age of col 6 to 3
		Total	Male	Female	Total	Male	Female	
1	2	3	4	5	6	7	8	9
31	Parjian Kalan	1497	782	715	780	400	380	52.10
32	Sahlapur	445	236	209	232	127	105	52.13
33	Saidpur Jhiri	1342	668	674	702	362	340	52.31
34	Mehmuwal Yusafpur	754	378	376	400	207	193	53.05
35	Indowal	732	393	339	391	213	178	53.42
36	Killi	740	357	383	402	198	204	54.32
37	Gehlan	892	481	411	489	265	224	54.82
38	Ida	753	386	367	415	216	199	55.11
39	Haveli	1387	746	641	767	418	349	55.30
40	Salaich	706	362	344	398	196	202	56.37
41	Kamalpur	492	254	238	283	136	147	57.52
42	Badshahpur	464	242	222	267	138	129	57.54
43	Kanian Kalan	1146	620	526	665	363	302	58.03
44	Sand	746	400	346	434	223	211	58.18
45	Phul	596	320	276	351	194	157	58.89
46	Kotli Gazran	1715	907	808	1041	557	484	60.70
47	Kanian Khurd	516	284	232	321	171	150	62.21
48	Mianwal Araian	1064	565	499	667	340	327	62.69
49	Sarangwal	740	405	335	478	270	208	64.59
50	Billi Chaharmi	1472	758	714	973	501	472	66.10
51	Chachowal	154	78	76	102	53	49	66.23
52	Aliwal	316	171	145	211	113	98	66.77
53	Kasupur	513	255	258	348	171	177	67.84
54	Langewal	246	131	115	167	89	78	67.89
55	Laksian	1147	615	532	786	421	365	68.53
56	Yusafpur Allewal	263	133	130	183	92	91	69.58
57	Chawinda	154	89	65	109	64	45	70.78
58	Kutbiwal	325	178	147	233	125	108	71.69
59	Hazipur	479	253	226	377	188	189	78.71
60	Kakar Kalan	1295	683	612	1046	555	491	80.77
61	Jamsher	409	213	196	354	185	169	86.55
62	Bhoyapur	561	296	265	500	262	238	89.13
63	Sadarpur	140	67	73	126	58	68	90.00
<b>TEHSIL</b>	<b>Nakodar</b>							
64	Rauli	970	498	472	408	213	195	42.06
65	Jahangir	605	338	267	255	142	113	42.15
66	Allowal	739	393	346	313	168	145	42.35
67	Chak Vendal	1281	662	619	544	287	257	42.47
68	Gandhran	2005	1048	957	852	433	419	42.49
69	Bir Pind	1442	737	705	614	318	296	42.58
70	Musewal	355	190	165	156	82	74	43.94
71	Awan Chaharmi	408	217	191	180	95	85	44.12
72	Littran	1849	946	903	819	420	399	44.29
73	Chak Kalan	2170	1139	1031	965	507	458	44.47
74	Nakodar (Rural)	1062	547	515	475	230	245	44.73
75	Dhaliwal	3019	1536	1483	1358	720	638	44.98
76	Bajuha Khurd	2070	1072	998	947	485	462	45.75
77	Ladhran	1189	622	567	549	301	248	46.17
78	Mehatpur	5937	3109	2828	2747	1452	1295	46.27
79	Nawan Pind Dakhni	1395	680	715	647	327	320	46.38
80	Talwandi Bhara	2381	1246	1135	1106	577	529	46.45
81	Uggi	3576	1841	1735	1700	882	818	47.54
82	Tahli	1837	947	890	887	478	409	48.29

(In Nos.)

S.No.	Name of District/ Tehsil/ Village	Population			SC Population			%age of col 6 to 3
		Total	Male	Female	Total	Male	Female	
1	2	3	4	5	6	7	8	9
83	Aulak	955	501	454	465	231	234	48.69
84	Mehsampur	1288	674	614	631	319	312	48.99
85	Bir Baloki	1448	772	676	766	400	366	52.90
86	Muhem	1678	914	764	893	494	399	53.22
87	Sangowal	1877	1017	860	1002	559	443	53.38
88	Bagpur	284	133	151	152	66	86	53.52
89	Haripur	1811	933	878	973	487	486	53.73
90	Raibwal	522	287	235	281	159	122	53.83
91	Mundh	2183	1161	1022	1178	641	537	53.96
92	Gohir	1987	1048	939	1089	575	514	54.81
93	Saham	868	443	425	478	260	218	55.07
94	Saidupur	455	237	218	252	126	126	55.38
95	Bal Hukmi	412	210	202	229	108	121	55.58
96	Gura	854	451	403	482	261	221	56.44
97	Pindori Rajputan	476	254	222	272	143	129	57.14
98	Khursheidpur	962	483	479	551	285	266	57.28
99	Kangna	2184	1159	1025	1267	671	596	58.01
100	Sahariwal	597	300	297	348	175	173	58.29
101	Samailpur	1390	747	643	811	426	385	58.35
102	Bajuha Kalan	1466	783	683	867	471	396	59.14
103	Boparai	3457	1800	1657	2062	1081	981	59.65
104	Dhadda Lehna	279	136	143	168	80	88	60.22
105	Malri	2397	1236	1161	1467	748	719	61.20
106	Sidhwan	1813	954	859	1118	597	521	61.67
107	Maheru	963	468	495	594	284	310	61.68
108	Thabalke	1435	752	683	891	458	433	62.09
109	Kotla Jangan	846	481	365	534	317	217	63.12
110	Bara Aslam	412	211	201	261	133	128	63.35
111	Bangiwal	602	315	287	384	201	183	63.79
112	Dherian	1158	614	544	750	393	357	64.77
113	Rasulpur Kalan	1560	815	745	1012	526	486	64.87
114	Lohar Nangal	278	147	131	182	98	84	65.47
115	Khairulapur	879	456	423	595	315	280	67.69
116	Chak Muglani	1082	568	514	739	388	351	68.30
117	Sharakpur	1450	772	678	1000	537	463	68.97
118	Ramunwal	793	433	360	551	301	250	69.48
119	Bath	2444	1290	1154	1709	920	789	69.93
120	Muzaffarpur	315	165	150	224	116	108	71.11
121	Bhodipur	547	300	247	392	216	176	71.66
122	Nangal Jiwan	508	269	239	370	189	181	72.83
123	Mahunwal	1499	804	695	1097	593	504	73.18
124	Alewali	562	279	283	417	202	215	74.20
125	Miranpur	638	337	301	477	253	224	74.76
126	Singhpur	480	255	225	365	195	170	76.04
127	Sianiwal	837	438	399	672	359	313	80.29
128	Nawan Pind Araian	1259	664	595	1045	556	489	83.00
129	Rasulpur	605	313	292	555	291	264	91.74
<b>TEHSIL</b>	<b>Phillaur</b>							
130	Mathadda Khurd	1419	717	702	571	292	279	40.24
131	Bhardwaji	1076	563	513	433	217	216	40.24
132	Bundala	6492	3477	3015	2628	1396	1232	40.48
133	Dosanjh Kalan	4027	2119	1908	1631	883	748	40.50
134	Shampur	694	343	351	282	148	134	40.63

(In Nos.)

S.No.	Name of District/ Tehsil/ Village	Population			SC Population			%age of col 6 to 3
		Total	Male	Female	Total	Male	Female	
1	2	3	4	5	6	7	8	9
135	Bhandal Buta	846	438	408	345	188	157	40.78
136	Uppal Khalsa	1475	754	721	603	307	296	40.88
137	Mau	2647	1345	1302	1085	565	520	40.99
138	Qadian	356	195	161	146	81	65	41.01
139	Burj Pukhta	468	227	241	192	88	104	41.03
140	Gag Alias Dhagara	482	265	217	198	107	91	41.08
141	Cheema Kalan	567	280	287	233	116	117	41.09
142	Akalpur	2021	1084	937	848	448	400	41.96
143	Gursian Piran	891	468	423	375	199	176	42.09
144	Apra	5963	3121	2842	2517	1307	1210	42.21
145	Chak Sahbu	1908	1005	903	807	418	389	42.30
146	Pharwala	1691	900	791	718	403	315	42.46
147	Sunar Khurd	1096	578	518	471	255	216	42.97
148	Dialpur	1213	611	602	524	269	255	43.20
149	Cheema Khurd	1059	545	514	458	232	226	43.25
150	Gumtali	1343	711	632	582	308	274	43.34
151	Kandola Kalan	3087	1561	1526	1338	683	655	43.34
152	Bansian	760	408	352	330	170	160	43.42
153	Fatehgarh Lakha	122	68	54	53	27	26	43.44
154	Muthadda Kalan	2429	1261	1168	1056	557	499	43.47
155	Dosanjh Khurd	610	318	292	266	145	121	43.61
156	Randhawa	816	428	388	356	193	163	43.63
157	Nurewal	210	113	97	92	52	40	43.81
158	Mehsampur	1618	861	757	713	382	331	44.07
159	Garhi Mahansingh	1268	657	611	560	293	267	44.16
160	Raipur Sagnewal	249	134	115	110	55	55	44.18
161	Adekali	655	349	306	290	154	136	44.27
162	Dhindsa	1129	585	544	500	272	228	44.29
163	Samrai	5105	2663	2442	2262	1187	1075	44.31
164	Rurka Khurd	2991	1548	1443	1330	670	660	44.47
165	Gursian Nihal	708	366	342	318	157	161	44.92
166	Darapur	275	144	131	124	64	60	45.09
167	Sherpur	1137	596	541	514	268	246	45.21
168	Atta	2936	1560	1376	1329	693	636	45.27
169	Bhullar	287	158	129	130	75	55	45.30
170	Partappura	2621	1343	1278	1190	612	578	45.40
171	Nat	941	511	430	428	243	185	45.48
172	Sargundi	1199	608	591	547	270	277	45.62
173	Bajar	56	26	30	26	14	12	46.43
174	Aujla	1708	892	816	798	429	369	46.72
175	Bilga	9821	5082	4739	4628	2422	2206	47.12
176	Rajowal	964	492	472	458	239	219	47.51
177	Dhesian Sang	2222	1118	1104	1058	540	518	47.61
178	Aujla	1232	666	566	588	318	270	47.73
179	Shahpur	1705	890	815	815	429	386	47.80
180	Paddi Jagir	1947	993	954	940	492	448	48.28
181	Panj Dhera	1197	629	568	579	296	283	48.37
182	Kang Araian	1133	609	524	552	294	258	48.72
183	Mahal	3427	1813	1614	1675	880	795	48.88
184	Kandola Khurd	947	487	460	463	251	212	48.89
185	Birk	5195	2771	2424	2560	1360	1200	49.28
186	Surja	719	371	348	360	184	176	50.07
187	Bhandal Himmat	904	473	431	456	242	214	50.44

(In Nos.)

S.No.	Name of District/ Tehsil/ Village	Population			SC Population			%age of col 6 to 3
		Total	Male	Female	Total	Male	Female	
1	2	3	4	5	6	7	8	9
188	Moron	2079	1062	1017	1054	524	530	50.70
189	Nawan Pind Naicha	909	478	431	461	247	214	50.72
190	Tehang	3562	1842	1720	1809	930	879	50.79
191	Chak Dhotran	627	333	294	319	167	152	50.88
192	Shamsabad	1568	827	741	798	422	376	50.89
193	Bhallowal	416	223	193	212	117	95	50.96
194	Tagar	741	415	326	379	210	169	51.15
195	Dhanda	1616	842	774	828	441	387	51.24
196	Dholeta	3065	1628	1437	1571	835	736	51.26
197	Uppal Bhupa	921	471	450	473	249	224	51.36
198	Takhar	799	413	386	412	214	198	51.56
199	Mansurpur	1182	652	530	610	330	280	51.61
200	Chak Desraj	1218	648	570	631	342	289	51.81
201	Chhokran	2276	1216	1060	1186	635	551	52.11
202	Mithra	1437	753	684	749	387	362	52.12
203	Bakapur	1250	664	586	655	338	317	52.40
204	Khela	643	329	314	337	179	158	52.41
205	Talwan	6430	3305	3125	3374	1732	1642	52.47
206	Bath	531	280	251	279	149	130	52.54
207	Paddi Khalsa	1455	747	708	770	391	379	52.92
208	Sidhu Harisingh	555	286	269	294	160	134	52.97
209	Cheema Khurd	842	453	389	449	249	200	53.33
210	Khaira	1492	807	685	797	430	367	53.42
211	Sarhali	3034	1588	1446	1630	861	769	53.72
212	Nagar	2940	1537	1403	1582	828	754	53.81
213	Phalpota	1777	917	860	957	508	449	53.85
214	Rupowal	1537	787	750	828	435	393	53.87
215	Daduwal	2804	1463	1341	1521	793	728	54.24
216	Ashaur	1352	693	659	738	378	360	54.59
217	Nahal	713	396	317	391	221	170	54.84
218	Gumtala	1278	659	619	701	374	327	54.85
219	Sheikhupur	362	196	166	199	102	97	54.97
220	Lohgarh	953	500	453	524	278	246	54.98
221	Lehal	1146	589	557	634	329	305	55.32
222	Sangatpur	1238	657	581	686	359	327	55.41
223	Jhungian Mahansingh	210	116	94	117	63	54	55.71
224	Haripur	1932	993	939	1078	545	533	55.80
225	Sagarpur	917	484	433	512	257	255	55.83
226	Matfallu	696	361	335	390	204	186	56.03
227	Bhangala	1417	730	687	800	423	377	56.46
228	Umarpur	1181	621	560	668	343	325	56.56
229	Landara	1369	712	657	780	401	379	56.98
230	Ghurka	2844	1514	1330	1625	876	749	57.14
231	Ladian	587	309	278	336	181	155	57.24
232	Pandori Musharkati	1535	798	737	882	470	412	57.46
233	Bhar Singhpur	1907	989	918	1098	574	524	57.58
234	Lakhanpal	1345	683	662	784	387	397	58.29
235	Danduwal	1626	834	792	955	488	467	58.73
236	Fatehpur	1850	920	930	1092	542	550	59.03
237	Batura	288	154	134	170	98	72	59.03
238	Miranpur	147	84	63	87	54	33	59.18
239	Khokhewal	884	439	445	529	263	266	59.84
240	Nangal	3867	2038	1829	2328	1256	1072	60.20

(In Nos.)

S.No.	Name of District/ Tehsil/ Village	Population			SC Population			%age of col 6 to 3
		Total	Male	Female	Total	Male	Female	
1	2	3	4	5	6	7	8	9
241	Johal	1246	661	585	764	406	358	61.32
242	Bachhowal	697	380	317	428	235	193	61.41
243	Thammanwal	534	267	267	331	166	165	61.99
244	Bhaini	788	421	367	494	273	221	62.69
245	Takhan Muzara	596	303	293	374	183	191	62.75
246	Indna Kalaske	1185	604	581	744	380	364	62.78
247	Pabwan	1188	614	574	750	379	371	63.13
248	Ramgarh	1965	1029	936	1243	655	588	63.26
249	Thala	2279	1202	1077	1449	759	690	63.58
250	Bansian	747	393	354	479	254	225	64.12
251	Muzara	1211	621	590	779	395	384	64.33
252	Kot Garewal	1041	537	504	674	346	328	64.75
253	Gura	1149	635	514	746	411	335	64.93
254	Saifabad	1026	564	462	672	370	302	65.50
255	Kala	835	458	377	547	301	246	65.51
256	Kariana	1474	764	710	969	508	461	65.74
257	Cholang	448	232	216	295	153	142	65.85
258	Rajauri	171	83	88	114	54	60	66.67
259	Mainwal	2166	1114	1052	1463	762	701	67.54
260	Rasulpur	1571	777	794	1062	514	548	67.60
261	Dhinpur	382	194	188	260	132	128	68.06
262	Jand	476	249	227	328	162	166	68.91
263	Phillaur	444	231	213	306	164	142	68.92
264	Sangowal	1976	1032	944	1376	711	665	69.64
265	Bharuwal	340	193	147	240	136	104	70.59
266	Raipur Araian	1641	852	789	1166	603	563	71.05
267	Khanpur	664	335	329	474	229	245	71.39
268	Rajgomal	681	368	313	489	266	223	71.81
269	Begampur	865	439	426	622	315	307	71.91
270	Hardo Sheikh	1085	568	517	786	408	378	72.44
271	Sidhu Mutsadi	1303	697	606	946	512	434	72.60
272	Ganna Pind	3772	1923	1849	2756	1397	1359	73.06
273	Chuheki	1727	934	793	1273	680	593	73.71
274	Masani	1665	860	805	1233	637	596	74.05
275	Sangha Jagir	772	389	383	573	293	280	74.22
276	Nathewal	1021	561	460	764	426	338	74.83
277	Bhadarpur	372	200	172	286	155	131	76.88
278	Anihar	1051	547	504	809	425	384	76.97
279	Garha	2171	1131	1040	1693	888	805	77.98
280	Kat Palon	1505	797	708	1182	640	542	78.54
281	Salkiana	1369	721	648	1095	579	516	79.99
282	Bhattian	655	327	328	541	272	269	82.60
283	Pawahri	557	292	265	466	244	222	83.66
284	Gohawar	2524	1313	1211	2124	1109	1015	84.15
285	Gadra	368	198	170	311	164	147	84.51
286	Kutbewal	789	424	365	675	360	315	85.55
287	Langrian	318	164	154	274	144	130	86.16
288	Jajo Mazara	10	7	3	10	7	3	100.00
289	Sundar Tatar	18	11	7	18	11	7	100.00
<b>TEHSIL</b>	<b>Jalandhar - I</b>							
290	Lohar	1503	812	691	617	335	282	41.05
291	Nauli	1072	562	510	441	236	205	41.14
292	Budhiana	1566	826	740	646	343	303	41.25

(In Nos.)

S.No.	Name of District/ Tehsil/ Village	Population			SC Population			%age of col 6 to 3
		Total	Male	Female	Total	Male	Female	
1	2	3	4	5	6	7	8	9
293	Khiala	130	66	64	54	28	26	41.54
294	Daulatpur	1100	575	525	459	245	214	41.73
295	Haripur	3192	1651	1541	1343	708	635	42.07
296	Goalpind	159	82	77	67	33	34	42.14
297	Chak Jethpur	26	14	12	11	7	4	42.31
298	Jamsher	8426	4394	4032	3577	1870	1707	42.45
299	Bhojwal	1227	642	585	529	285	244	43.11
300	Nangal Purdil	227	122	105	100	53	47	44.05
301	Kala Bakra	2902	1529	1373	1292	692	600	44.52
302	Sikanderpur	1326	686	640	595	313	282	44.87
303	Chukhiara	1316	683	633	591	320	271	44.91
304	Jalpot	475	261	214	214	120	94	45.05
305	Kandola	2060	1080	980	929	478	451	45.10
306	Mander	1125	596	529	508	276	232	45.16
307	Kathar	878	465	413	397	221	176	45.22
308	Dhepur	821	428	393	378	200	178	46.04
309	Khurdpur	2568	1360	1208	1189	622	567	46.30
310	Sarnana	489	274	215	227	126	101	46.42
311	Khusropur	1908	999	909	893	444	449	46.80
312	Kukar Pind	2800	1465	1335	1334	699	635	47.64
313	Jagrawan	479	256	223	233	121	112	48.64
314	Udhopur	607	300	307	296	141	155	48.76
315	Kot Kalan	1513	770	743	741	379	362	48.98
316	Dhada	1619	832	787	822	408	414	50.77
317	Salarpur	1543	783	760	784	397	387	50.81
318	Raipur	1702	911	791	868	461	407	51.00
319	Bolina	1987	1034	953	1028	533	495	51.74
320	Sufipind	5549	2953	2596	2872	1541	1331	51.76
321	Mazaffarpur	882	467	415	464	245	219	52.61
322	Khichipur	836	423	413	441	219	222	52.75
323	Nangal Shama	2331	1196	1135	1249	633	616	53.58
324	Paras Rampur	1747	902	845	938	484	454	53.69
325	Beas Pind	3908	2003	1905	2109	1083	1026	53.97
326	Johal	1601	810	791	864	430	434	53.97
327	Kangniwal	1999	1034	965	1091	574	517	54.58
328	Arjanwal	1630	835	795	898	470	428	55.09
329	Kotli Jamiat Singh	489	255	234	271	145	126	55.42
330	Miranpur	338	179	159	188	95	93	55.62
331	Kotli Than Singh	2720	1461	1259	1530	828	702	56.25
332	Bhagwanpur	272	138	134	154	73	81	56.62
333	Kishangarh	931	507	424	532	292	240	57.14
334	Kapur Pind	2160	1148	1012	1245	661	584	57.64
335	Dolike Sunderpur	1799	971	828	1042	566	476	57.92
336	Puranpur	1056	561	495	612	303	309	57.95
337	Lutera Khurd	449	231	218	261	137	124	58.13
338	Dhin	4641	2372	2269	2775	1412	1363	59.79
339	Talhan	2946	1552	1394	1772	931	841	60.15
340	Kupur	1279	648	631	772	395	377	60.36
341	Luhar Nangal	468	247	221	284	141	143	60.68
342	Naurangpur	766	387	379	466	235	231	60.84
343	Subhana	1170	629	541	712	382	330	60.85
344	Jandiali	801	402	399	488	245	243	60.92
345	Saprai	2599	1348	1251	1603	829	774	61.68



(In Nos.)

S.No.	Name of District/ Tehsil/ Village	Population			SC Population			%age of col 6 to 3
		Total	Male	Female	Total	Male	Female	
1	2	3	4	5	6	7	8	9
346	Karari	1569	811	758	968	512	456	61.70
347	Kabulpur	1466	767	699	909	463	446	62.01
348	Kotla	464	255	209	294	161	133	63.36
349	Udesian	1306	662	644	828	430	398	63.40
350	Kot Khurd	815	415	400	517	268	249	63.44
351	Chander Sain	469	238	231	298	146	152	63.54
352	Fatehpur	302	174	128	192	112	80	63.58
353	Shahpur	310	153	157	199	100	99	64.19
354	Jethpur	699	352	347	449	232	217	64.23
355	Mahadipur	907	486	421	591	299	292	65.16
356	Jaitewali	2050	1036	1014	1347	690	657	65.71
357	Kotli Sheikhan	241	126	115	160	82	78	66.39
358	Usmanpur	375	206	169	249	131	118	66.40
359	Daulatpur	646	337	309	438	235	203	67.80
360	Talwandi Araian	666	335	331	452	229	223	67.87
361	Nangal Salempur	614	339	275	419	236	183	68.24
362	Nangal Jamalpur	319	176	143	220	114	106	68.97
363	Sangowal	1663	873	790	1148	597	551	69.03
364	Manko	1963	1002	961	1360	703	657	69.28
365	Mohammadpur	804	433	371	558	307	251	69.40
366	Kariana	1383	731	652	966	512	454	69.85
367	Kadianwali	1906	1042	864	1360	756	604	71.35
368	Chachowal	662	336	326	473	227	246	71.45
369	Jalbhe	908	450	458	655	330	325	72.14
370	Bahudinpur	239	133	106	173	97	76	72.38
371	Bambianwali	2077	1068	1009	1511	774	737	72.75
372	Dhandauri	472	241	231	348	179	169	73.73
373	Semi	605	327	278	450	243	207	74.38
374	Lesariwala	1972	1069	903	1472	805	667	74.65
375	Partappur	2434	1278	1156	1836	980	856	75.43
376	Aladinpur	651	335	316	493	256	237	75.73
377	Phulpur	1128	580	548	863	442	421	76.51
378	Chuharwali	2679	1385	1294	2082	1077	1005	77.72
379	Khun Khun	691	366	325	543	295	248	78.58
380	Shekhe Pind	436	235	201	349	191	158	80.05
381	Alipur	597	295	302	478	248	230	80.07
382	Dhanal	1482	784	698	1196	626	570	80.70
383	Rehmanpur	684	367	317	561	306	255	82.02
384	Hamiri Khera	635	342	293	523	279	244	82.36
385	Sherpur	989	519	470	831	431	400	84.02
386	Chhatowali	329	176	153	280	149	131	85.11
387	Chananpur	700	359	341	616	317	299	88.00
388	Talwara	497	261	236	438	229	209	88.13
389	Barsal	700	367	333	630	330	300	90.00
390	Mubarakpur	994	525	469	945	499	446	95.07
391	Kasampur	334	171	163	334	171	163	100.00
<b>TEHSIL</b>	<b>Jalandhar -II</b>							
392	Sangal Sohal	1458	797	661	585	322	263	40.12
393	Barchuhi	365	174	191	149	71	78	40.82
394	Momanpur	56	37	19	23	13	10	41.07
395	Sudana	1358	706	652	559	293	266	41.16
396	Gobindpur	631	310	321	262	146	116	41.52
397	Kuddowal	1228	622	606	514	273	241	41.86

(In Nos.)

S.No.	Name of District/ Tehsil/ Village	Population			SC Population			%age of col 6 to 3
		Total	Male	Female	Total	Male	Female	
1	2	3	4	5	6	7	8	9
398	Tandi	651	335	316	276	143	133	42.40
399	Bhatija Randhawa	1217	605	612	520	255	265	42.73
400	Khanke Fatehgarh	881	506	375	379	212	167	43.02
401	Bula	721	389	332	311	166	145	43.13
402	Mirpur	856	454	402	370	195	175	43.22
403	Kalianpur	2077	1058	1019	903	461	442	43.48
404	Behram Shoerista	2861	1457	1404	1249	611	638	43.66
405	Lidhran	3228	1711	1517	1419	764	655	43.96
406	Mustfapur	988	511	477	439	231	208	44.43
407	Talwandi Bhilan	626	332	294	280	144	136	44.73
408	Lallian Kalan	1398	741	657	632	330	302	45.21
409	Naugajja	2125	1081	1044	961	478	483	45.22
410	Lambri	601	323	278	273	144	129	45.42
411	Khojkipur	969	508	461	450	244	206	46.44
412	Khaira Majha	1219	647	572	568	308	260	46.60
413	Gaddowali	737	381	356	344	187	157	46.68
414	Lohar	869	448	421	410	216	194	47.18
415	Bashesherpur	1281	652	629	609	322	287	47.54
416	Chaharke	1480	791	689	707	371	336	47.77
417	Chitti	3464	1781	1683	1664	887	777	48.04
418	Lohar	775	391	384	373	196	177	48.13
419	Desalpur	673	350	323	325	172	153	48.29
420	Moga	773	390	383	375	189	186	48.51
421	Chak Shakur	596	301	295	292	144	148	48.99
422	Pattar Khurd	1158	599	559	569	296	273	49.14
423	Kala Bhian	1403	735	668	693	365	328	49.39
424	Daffarwal	89	43	46	44	20	24	49.44
425	Dhirpur	1740	926	814	864	465	399	49.66
426	Sanaura	1073	552	521	533	275	258	49.67
427	Akhara	1127	598	529	568	303	265	50.40
428	Chak Bashesharpur	109	57	52	55	29	26	50.46
429	Brahampur	598	305	293	304	162	142	50.84
430	Bulowal	1700	898	802	869	448	421	51.12
431	Mokhe	717	365	352	368	202	166	51.32
432	Mahaddipur	862	455	407	444	243	201	51.51
433	Ispur	458	236	222	237	116	121	51.75
434	Muridpur	354	197	157	185	104	81	52.26
435	Badshahpur	445	238	207	233	118	115	52.36
436	Nurpur	3605	2011	1594	1891	1028	863	52.45
437	Sagranwali	1246	654	592	655	338	317	52.57
438	Kandhala Guru	989	529	460	520	280	240	52.58
439	Passan	410	226	184	216	119	97	52.68
440	Malian	1089	593	496	574	308	266	52.71
441	Nussi	2201	1125	1076	1164	599	565	52.89
442	Lallian Khurd	1725	889	836	921	466	455	53.39
443	Pachranga	978	504	474	524	263	261	53.58
444	Dhogri	3908	2083	1825	2111	1136	975	54.02
445	Ghugg	557	289	268	301	162	139	54.04
446	Muchrowal	333	171	162	180	94	86	54.05
447	Jaffal Jhingar	686	354	332	374	206	168	54.52
448	Singh	1386	732	654	759	398	361	54.76
449	Darawan	859	460	399	475	253	222	55.30
450	Randhawa Masandan	3778	1994	1784	2090	1093	997	55.32

(In Nos.)

S.No.	Name of District/ Tehsil/ Village	Population			SC Population			%age of col 6 to 3
		Total	Male	Female	Total	Male	Female	
1	2	3	4	5	6	7	8	9
451	Singhpur	466	248	218	258	139	119	55.36
452	Jande Sarai	957	524	433	530	298	232	55.38
453	Mand	498	244	254	276	141	135	55.42
454	Hirapur	1447	747	700	803	417	386	55.49
455	Pandori Nijran	3211	1715	1496	1799	944	855	56.03
456	Talwandi Jhandir	405	216	189	227	123	104	56.05
457	Hasan Munda	847	452	395	480	262	218	56.67
458	Kingra Chowala	1740	930	810	988	533	455	56.78
459	Sarobad	969	509	460	551	303	248	56.86
460	Raipur Rasulpur	4824	2603	2221	2762	1502	1260	57.26
461	Bulandpur	2874	1558	1316	1647	880	767	57.31
462	Kohja	1041	528	513	599	307	292	57.54
463	Sandham	333	172	161	194	99	95	58.26
464	Dhirowal	698	370	328	407	224	183	58.31
465	Ali Chak	919	476	443	538	289	249	58.54
466	Madar	1861	955	906	1108	577	531	59.54
467	Dingrian	1545	824	721	921	491	430	59.61
468	Kotla	1326	694	632	806	417	389	60.78
469	Jallowal	931	470	461	566	279	287	60.79
470	Mansurpur	730	392	338	448	244	204	61.37
471	Kotli Araian	798	407	391	493	258	235	61.78
472	Ghorewahi	1710	906	804	1080	572	508	63.16
473	Manan	1119	594	525	708	377	331	63.27
474	Alamgir	605	303	302	387	184	203	63.97
475	Trar	793	417	376	513	268	245	64.69
476	Satowali	733	389	344	479	254	225	65.35
477	Chogawan	1080	576	504	706	368	338	65.37
478	Nahal	1332	719	613	876	467	409	65.77
479	Fazalpur	283	167	116	187	108	79	66.08
480	Dugri	657	347	310	436	228	208	66.36
481	Rastgo	1284	673	611	855	452	403	66.59
482	Tajpur	1988	1069	919	1332	731	601	67.00
483	Salala	1432	757	675	963	505	458	67.25
484	Dittu Nangal	223	117	106	150	75	75	67.26
485	Dhaliwal	1754	880	874	1180	583	597	67.27
486	Dhamooli	539	306	233	365	208	157	67.72
487	Nangal Fida	1218	682	536	826	460	366	67.82
488	Sondha Chak	506	286	220	346	198	148	68.38
489	Hussainpur	468	238	230	321	161	160	68.59
490	Lambra	1489	779	710	1025	537	488	68.84
491	Bhel	603	316	287	419	216	203	69.49
492	Nahal	564	282	282	394	197	197	69.86
493	Rampur Lallian	739	380	359	519	268	251	70.23
494	Rasulpur Brahmna	645	339	306	453	238	215	70.23
495	Ram Singhpur	467	238	229	328	166	162	70.24
496	Aema	482	269	213	339	191	148	70.33
497	Bajra	687	398	289	497	307	190	72.34
498	Wariana	2843	1481	1362	2061	1074	987	72.49
499	Ghug	577	296	281	421	213	208	72.96
500	Fateh Jalal	1285	675	610	941	489	452	73.23
501	Bhattian	337	176	161	247	118	129	73.29
502	Devi Dasspur	386	208	178	283	150	133	73.32
503	Pawar	437	231	206	324	175	149	74.14

(In Nos.)

S.No.	Name of District/ Tehsil/ Village	Population			SC Population			%age of col 6 to 3
		Total	Male	Female	Total	Male	Female	
1	2	3	4	5	6	7	8	9
504	Dhadda	410	211	199	304	155	149	74.15
505	Abadan	308	168	140	229	124	105	74.35
506	Shaffipur	458	254	204	341	188	153	74.45
507	Malko	873	451	422	652	332	320	74.68
508	Kotla	270	147	123	202	113	89	74.81
509	Parapind	858	453	405	642	339	303	74.83
510	Kotli Sazawar	430	223	207	322	166	156	74.88
511	Samipur	1618	831	787	1212	629	583	74.91
512	Jalla Singh	726	367	359	546	269	277	75.21
513	Dhurial	1020	544	476	769	406	363	75.39
514	Rani Bhatti	571	289	282	435	215	220	76.18
515	Shivdaspur	683	370	313	527	285	242	77.16
516	Daudpur	236	125	111	183	98	85	77.54
517	Najka	496	265	231	385	209	176	77.62
518	Bhikha Nangal	320	177	143	249	133	116	77.81
519	Bhagwanpur	1649	856	793	1302	685	617	78.96
520	Wadala	2268	1227	1041	1798	950	848	79.28
521	Sada Chak	651	341	310	522	268	254	80.18
522	Naranwali	117	63	54	94	49	45	80.34
523	Firoz	705	379	326	569	301	268	80.71
524	Basti Ibrahim Khan	580	308	272	482	253	229	83.10
525	Sura	272	131	141	227	112	115	83.46
526	Sejhangi	527	280	247	442	234	208	83.87
527	Shafipur	988	503	485	830	425	405	84.01
528	Chhotapind Alias Barapind	1486	772	714	1253	654	599	84.32
529	Narpur	442	236	206	383	202	181	86.65
530	Bhathe	507	270	237	448	235	213	88.36
531	Shakarpar	466	255	211	414	227	187	88.84
532	Bhakhu Nangal	951	478	473	867	436	431	91.17
533	Hassanpur	792	407	385	743	376	367	93.81
534	Fazilpur	93	55	38	88	51	37	94.62
535	Faridpur	661	352	309	657	350	307	99.39
<b>DISTRICT : KAPURTHALA</b>								
<b>TEHSIL</b>	<b>Bhulath</b>							
1	Mubarakpur	614	317	297	250	132	118	40.72
2	Shadipur	211	105	106	117	61	56	55.45
3	Mand Dograwala	60	34	26	34	18	16	56.67
4	Mand Gurdaspur	45	23	22	26	11	15	57.78
5	Mand Sandhi Khanwala	66	34	32	41	19	22	62.12
6	Mand Allahabad	87	50	37	64	35	29	73.56
7	Mand Talwandi Kuka	253	132	121	253	132	121	100.00
8	Mand Sardar Sahibwala	13	8	5	13	8	5	100.00
9	Mand Faridkot	4	3	1	4	3	1	100.00
<b>TEHSIL</b>	<b>Kapurthala</b>							
10	Haibatpur	590	317	273	236	135	101	40.00
11	Bhagwanpur	733	375	358	294	154	140	40.11
12	Bamuwal	1978	1066	912	801	437	364	40.50
13	Khojewali	1209	628	581	491	251	240	40.61
14	Daulatpur	87	48	39	36	19	17	41.38
15	Daulo Araian	81	45	36	34	17	17	41.98
16	Lakhan Kalan	3431	1849	1582	1442	767	675	42.03
17	Daburji	887	460	427	374	199	175	42.16
18	Miani Bola	481	254	227	203	109	94	42.20

(In Nos.)

S.No.	Name of District/ Tehsil/ Village	Population			SC Population			%age of col 6 to 3
		Total	Male	Female	Total	Male	Female	
1	2	3	4	5	6	7	8	9
19	Nurpur Januhan	650	333	317	282	146	136	43.38
20	Ratta Nauabad	269	145	124	117	64	53	43.49
21	Banwalipur	760	372	388	331	163	168	43.55
22	Jag	367	191	176	160	80	80	43.60
23	Ghug	529	273	256	234	120	114	44.23
24	Jalowal	504	259	245	223	120	103	44.25
25	Malian	842	431	411	381	193	188	45.25
26	Sheikhupur	1557	795	762	709	366	343	45.54
27	Jawalapur	279	154	125	129	75	54	46.24
28	Ratra	426	226	200	197	103	94	46.24
29	Mohmadwala	829	441	388	386	200	186	46.56
30	Ghaniaki	472	251	221	220	117	103	46.61
31	Araianwala	687	361	326	324	168	156	47.16
32	Sukhani	335	178	157	159	86	73	47.46
33	Gudani	603	294	309	294	140	154	48.76
34	Dulowal	837	446	391	409	224	185	48.86
35	Lodhi Bholana	1007	501	506	496	249	247	49.26
36	Talwandi Pain	656	346	310	326	167	159	49.70
37	Dewlanwala	803	405	398	400	191	209	49.81
38	Bishanpur	1481	740	741	738	378	360	49.83
39	Seenpur	1069	569	500	541	275	266	50.61
40	Nihalgarh	429	228	201	224	115	109	52.21
41	Talwandi Rajputan	211	112	99	111	58	53	52.61
42	Fattu Chak	695	361	334	369	197	172	53.09
43	Ghuluwal	120	65	55	64	36	28	53.33
44	Kot Karar Khan	1652	880	772	886	469	417	53.63
45	Manan	611	312	299	338	171	167	55.32
46	Buh	1315	678	637	729	376	353	55.44
47	Sheikhanwala	407	208	199	227	118	109	55.77
48	Khukhrain	1332	725	607	744	412	332	55.86
49	Kadupur	821	416	405	464	233	231	56.52
50	Razapur	1406	745	661	799	416	383	56.83
51	Burewal	21	13	8	12	6	6	57.14
52	Jhugian Gulam	407	217	190	237	129	108	58.23
53	Dhaliwal Dona	1492	770	722	870	439	431	58.31
54	Beja	134	67	67	79	40	39	58.96
55	Chuharwal	1477	762	715	873	450	423	59.11
56	Chakoki	1802	929	873	1068	548	520	59.27
57	Kadrabad	455	239	216	278	144	134	61.10
58	Chak	269	155	114	165	95	70	61.34
59	Kapurthala (Rural)	2580	1369	1211	1611	857	754	62.44
60	Phulewal	608	317	291	384	201	183	63.16
61	Hussainabad	604	326	278	384	206	178	63.58
62	Thigli	660	342	318	426	214	212	64.55
63	Mand Sangojla	381	204	177	247	140	107	64.83
64	Tajpur	381	194	187	250	125	125	65.62
65	Talwandi Mohma	1395	735	660	933	488	445	66.88
66	Peerewal	475	245	230	320	170	150	67.37
67	Bijli Nangal	369	192	177	250	129	121	67.75
68	Mansurwal Dona	271	139	132	184	90	94	67.90
69	Behlolpur	497	264	233	341	187	154	68.61
70	Pakhowal	525	275	250	362	190	172	68.95
71	Rampur	369	204	165	257	143	114	69.65

(In Nos.)

S.No.	Name of District/ Tehsil/ Village	Population			SC Population			%age of col 6 to 3
		Total	Male	Female	Total	Male	Female	
1	2	3	4	5	6	7	8	9
72	Mainwan	722	378	344	520	273	247	72.02
73	Banamalwala	160	80	80	116	59	57	72.50
74	Khanpur	1036	555	481	752	382	370	72.59
75	Fatehpur	397	198	199	292	147	145	73.55
76	Alaudinpur	1084	579	505	799	432	367	73.71
77	Bhila	651	364	287	491	276	215	75.42
78	Hothian	527	258	269	403	190	213	76.47
79	Khangah	461	228	233	356	171	185	77.22
80	Tayabpur	423	224	199	336	182	154	79.43
81	Desal	1325	695	630	1071	558	513	80.83
82	Nangal Naraingarh	104	59	45	85	48	37	81.73
83	Kotli	374	187	187	307	156	151	82.09
84	Paharipur	587	309	278	486	259	227	82.79
85	Shahpur Pira	534	282	252	474	248	226	88.76
86	Waryah	866	468	398	786	423	363	90.76
87	Kishan Singhwala	1246	671	575	1159	626	533	93.02
88	Machhipal	234	119	115	219	110	109	93.59
89	Nurpur Dona	1192	631	561	1138	606	532	95.47
90	Jhal Thikriwala	782	424	358	748	405	343	95.65
91	Fazlabad	611	317	294	594	303	291	97.22
92	Qualpur	262	142	120	258	138	120	98.47
93	Nabi Bakhshwala	5	3	2	5	3	2	100.00
94	Alaudi	100	59	41	100	59	41	100.00
95	Nidoki	88	41	47	88	41	47	100.00
<b>TEHSIL</b>	<b>Sultanpur Lodhi</b>							
96	Pandori Jagir	581	291	290	235	116	119	40.45
97	Sheikh Manga	591	320	271	240	128	112	40.61
98	Bhagobudha	461	258	203	188	104	84	40.78
99	Daula	667	335	332	273	139	134	40.93
100	Kamalpur	2555	1359	1196	1074	569	505	42.04
101	Wadhel Khuda/Bakhashwa	247	135	112	104	62	42	42.11
102	Dalla	1519	797	722	654	347	307	43.05
103	Miani Bahadur	548	294	254	237	133	104	43.25
104	Hazipur	284	152	132	124	65	59	43.66
105	Mullan Kalan	262	145	117	120	66	54	45.80
106	Depewal	1132	609	523	530	280	250	46.82
107	Masit	1569	895	674	747	417	330	47.61
108	Amanipur	394	208	186	200	105	95	50.76
109	Haidrabad Bet	411	214	197	215	114	101	52.31
110	Mirzapur	315	159	156	166	82	84	52.70
111	Haidrabad Dona	97	57	40	53	28	25	54.64
112	Kalru	1070	565	505	585	299	286	54.67
113	Mandi Alluwal	170	91	79	96	53	43	56.47
114	Mullan Baha	958	505	453	547	291	256	57.10
115	Ucha (Boharwala)	694	375	319	399	212	187	57.49
116	Alahdad Chak	656	351	305	391	212	179	59.60
117	Farid Sarai	1436	762	674	875	469	406	60.93
118	Ahmadpur	665	344	321	414	202	212	62.26
119	Derasaidan	599	317	282	389	203	186	64.94
120	Sahlapur Bet	888	467	421	603	315	288	67.91
121	Hussainpur Dulowal	1108	590	518	766	413	353	69.13
122	Shahdullahpur	406	228	178	285	162	123	70.20
123	Lakh Waryah	583	307	276	435	229	206	74.61

(In Nos.)

S.No.	Name of District/ Tehsil/ Village	Population			SC Population			%age of col 6 to 3
		Total	Male	Female	Total	Male	Female	
1	2	3	4	5	6	7	8	9
124	Sabuwal	872	476	396	675	367	308	77.41
125	Pitho Rahal	567	307	260	452	244	208	79.72
126	Safdarpur	156	74	82	126	58	68	80.77
127	Rawal	140	70	70	115	57	58	82.14
128	Doda Kamman	135	71	64	135	71	64	100.00
<b>TEHSIL</b>	<b>Phagwara</b>							
129	Prempur	507	271	236	204	112	92	40.24
130	Khajurla	1726	869	857	700	361	339	40.56
131	Naroor	2485	1281	1204	1044	541	503	42.01
132	Wahid	954	501	453	401	208	193	42.03
133	Chair	720	366	354	310	157	153	43.06
134	Bhakhriana	1589	848	741	692	369	323	43.55
135	Bhabiana	1859	959	900	839	437	402	45.13
136	Bhanoki	2615	1352	1263	1186	606	580	45.35
137	Bohani	1516	794	722	690	358	332	45.51
138	Akalgarh	985	503	482	449	232	217	45.58
139	Nangal Majha	2070	1050	1020	951	482	469	45.94
140	Chaheru	2521	1364	1157	1159	622	537	45.97
141	Bhullarai	3873	1981	1892	1816	953	863	46.89
142	Malikpur	1459	783	676	686	369	317	47.02
143	Bazidwal	470	261	209	223	132	91	47.45
144	Atholi	1331	703	628	640	342	298	48.08
145	Mauli	2973	1555	1418	1437	763	674	48.34
146	Bhagana	2589	1366	1223	1287	687	600	49.71
147	Bir Pwahad	379	197	182	189	100	89	49.87
148	Jagpalpur	1559	800	759	783	410	373	50.22
149	Dhak Khalwara	1329	726	603	670	345	325	50.41
150	Phagwara Sharki	4404	2343	2061	2231	1219	1012	50.66
151	Thakar Ki	783	403	380	403	210	193	51.47
152	Domeli	2047	1066	981	1075	565	510	52.52
153	Maheru	1693	854	839	895	452	443	52.86
154	Jagatpur Jattan	2526	1295	1231	1369	700	669	54.20
155	Barn	948	509	439	514	288	226	54.22
156	Ranipur Rajputan	1605	835	770	884	462	422	55.08
157	Dhadda	1068	537	531	589	297	292	55.15
158	Nangal	2497	1419	1078	1381	738	643	55.31
159	Kot Puransingh	123	67	56	69	40	29	56.10
160	Sangatpur	2260	1161	1099	1294	664	630	57.26
161	Gandhwan	1385	728	657	813	435	378	58.70
162	Hradaspur	1448	742	706	857	454	403	59.19
163	Miranpur	351	185	166	209	105	104	59.54
164	Ucha Pind	1600	852	748	962	512	450	60.13
165	Drawesh Pind	1750	919	831	1054	551	503	60.23
166	Rampur Sunran	1333	687	646	821	439	382	61.59
167	Gujratan	289	153	136	183	102	81	63.32
168	Madhopur	2067	1048	1019	1315	668	647	63.62
169	Rawal Pindi	1087	575	512	701	374	327	64.49
170	Khera	2241	1163	1078	1474	756	718	65.77
171	Chak Hakim	2003	1158	845	1318	711	607	65.80
172	Sunran Rajputan	956	505	451	634	332	302	66.32
173	Khati	917	451	466	617	307	310	67.28
174	Mehat	2765	1498	1267	1905	1040	865	68.90
175	Dhak Barn	30	16	14	21	11	10	70.00

(In Nos.)

S.No.	Name of District/ Tehsil/ Village	Population			SC Population			%age of col 6 to 3
		Total	Male	Female	Total	Male	Female	
1	2	3	4	5	6	7	8	9
176	Parwa	1216	653	563	888	474	414	73.03
177	Balaloan	69	39	30	51	27	24	73.91
178	Dhak Chair	44	22	22	34	17	17	77.27
179	Kirpalpur	367	183	184	295	151	144	80.38
180	Dhandoli	221	111	110	184	92	92	83.26
181	Jamalpur	1877	980	897	1572	818	754	83.75
182	Kishan Pur	326	153	173	281	130	151	86.20
183	Dhak Pandori	2222	1182	1040	2084	1109	975	93.79
184	Dhak Balaloan	403	209	194	380	197	183	94.29
185	Gulabgarh	460	250	210	435	234	201	94.57
186	Khalwara	1215	634	581	1155	602	553	95.06
187	Narang Shahpur	1627	874	753	1575	844	731	96.80
188	Bishanpur	251	125	126	246	122	124	98.01
189	Brahampur	374	185	189	369	182	187	98.66
190	Bir Dhandoli	246	124	122	246	124	122	100.00
191	Dhak Khurampur	6	4	2	6	4	2	100.00
<b>DISTRICT: LUDHIANA</b>								
<b>TEHSIL</b>	<b>Samrala</b>							
1	Takhran	1387	720	667	559	282	277	40.30
2	Todarpur	1385	744	641	569	294	275	41.08
3	Hedon	1928	1020	908	797	426	371	41.34
4	Goslan	1956	1045	911	821	437	384	41.97
5	Harbanspura	1263	675	588	531	280	251	42.04
6	Chakli Adil	334	174	160	141	76	65	42.22
7	Manki	3246	1733	1513	1378	743	635	42.45
8	Purba	885	466	419	379	203	176	42.82
9	Dhaunda	558	292	266	240	118	122	43.01
10	Salodi	3033	1590	1443	1317	692	625	43.42
11	Lalauri	2340	1260	1080	1022	562	460	43.68
12	Gharkhanna	1318	681	637	580	290	290	44.01
13	Lakhowal Kalan	810	416	394	357	196	161	44.07
14	Shamgarh	1057	564	493	468	260	208	44.28
15	Sarwarpur	1252	677	575	565	306	259	45.13
16	Chehlan	2182	1140	1042	1005	540	465	46.06
17	Tamkaudi	533	293	240	247	137	110	46.34
18	Chak Lohat	899	457	442	426	218	208	47.39
19	Kalal Majra	1882	1072	810	898	492	406	47.72
20	Rajgarh	509	275	234	245	130	115	48.13
21	Bamb	1158	609	549	561	294	267	48.45
22	Khaira	1329	698	631	646	322	324	48.61
23	Chak Samun	126	67	59	62	31	31	49.21
24	Dhindsa	1288	670	618	639	335	304	49.61
25	Panjaraian	258	133	125	128	68	60	49.61
26	Aslana	68	36	32	34	20	14	50.00
27	Zulfgarh	336	175	161	171	94	77	50.89
28	Ranwan	1109	590	519	572	302	270	51.58
29	Sukhewal	220	130	90	114	72	42	51.82
30	Bhourla	1152	583	569	624	313	311	54.17
31	Mand Jharaudi	416	219	197	226	116	110	54.33
32	Shamaspur	289	151	138	160	78	82	55.36
33	Lopon	1810	969	841	1017	548	469	56.19
34	Shahbazpur	196	112	84	111	68	43	56.63
35	Gagra	1033	536	497	611	316	295	59.15



(In Nos.)

S.No.	Name of District/ Tehsil/ Village	Population			SC Population			%age of col 6 to 3
		Total	Male	Female	Total	Male	Female	
1	2	3	4	5	6	7	8	9
36	Dhilwan	1426	749	677	859	451	408	60.24
37	Kulewal	1298	703	595	796	426	370	61.33
38	Chakki	587	314	273	371	193	178	63.20
39	Boudal	631	326	305	404	211	193	64.03
40	Rajewal Jattan	132	65	67	86	41	45	65.15
41	Udhowal Khurd	48	24	24	33	16	17	68.75
42	Chakli Kasab	28	16	12	20	11	9	71.43
43	Rahimabad Kalan	487	263	224	353	203	150	72.48
44	Tandajal	77	45	32	58	35	23	75.32
45	Rattipur	846	457	389	664	365	299	78.49
46	Chakli Manga	556	294	262	449	232	217	80.76
47	Khanpur	246	129	117	216	114	102	87.80
48	Mand Fatehgarh	122	64	58	116	60	56	95.08
<b>TEHSIL</b>	<b>Khanna</b>							
49	Jatana	2281	1184	1097	936	482	454	41.03
50	Mahawan	637	334	303	263	134	129	41.29
51	Daheru	2196	1141	1055	914	467	447	41.62
52	Bija	2667	1402	1265	1127	601	526	42.26
53	Hol	1360	712	648	575	308	267	42.28
54	Boothgarh	1172	621	551	504	268	236	43.00
55	Kotpanech	802	431	371	345	191	154	43.02
56	Libra	2047	1079	968	895	468	427	43.72
57	Alaur	1644	927	717	719	401	318	43.73
58	Kauri	2438	1322	1116	1071	569	502	43.93
59	Kot Sheikhon	945	531	414	416	215	201	44.02
60	Khatra	1260	672	588	562	303	259	44.60
61	Majra Rahaon	1039	532	507	466	240	226	44.85
62	Faizgarh	1187	633	554	540	290	250	45.49
63	Turmari	831	440	391	384	205	179	46.21
64	Naraingarh	1093	595	498	508	277	231	46.48
65	Rohnon Khurd	1023	539	484	479	249	230	46.82
66	Ikolaha	4078	2219	1859	1937	1029	908	47.50
67	Taunsa	860	465	395	411	226	185	47.79
68	Harion Kalan	1448	762	686	694	363	331	47.93
69	Jalajan	1123	588	535	539	272	267	48.00
70	Bibipur	922	507	415	448	253	195	48.59
71	Mehandipur	915	492	423	445	239	206	48.63
72	Baghaur	859	471	388	421	231	190	49.01
73	Gaggar Majra	548	305	243	273	156	117	49.82
74	Mandiala Kalan	1544	814	730	771	392	379	49.94
75	Ramgarh	1301	716	585	663	368	295	50.96
76	Fatehpur	281	159	122	144	79	65	51.25
77	Bir Kishan Singh	123	60	63	64	32	32	52.03
78	Kishangarh	913	499	414	482	274	208	52.79
79	Lalheri	2045	1099	946	1084	593	491	53.01
80	Rattanheri	1194	623	571	651	341	310	54.52
81	Raipur	861	456	405	470	258	212	54.59
82	Majri	1183	633	550	725	385	340	61.28
83	Bahu Majra	1303	683	620	806	427	379	61.86
84	Ghungrali	2177	1135	1042	1370	714	656	62.93
85	Gazipur	446	232	214	291	154	137	65.25
86	Bhadla Nicha	1935	1013	922	1281	674	607	66.20
87	Alipur	677	371	306	460	252	208	67.95

(In Nos.)

S.No.	Name of District/ Tehsil/ Village	Population			SC Population			%age of col 6 to 3
		Total	Male	Female	Total	Male	Female	
1	2	3	4	5	6	7	8	9
88	Kamma	957	482	475	698	358	340	72.94
89	Manak Majra	1700	912	788	1495	803	692	87.94
<b>TEHSIL</b>	<b>Payal</b>							
90	Chapra	516	265	251	209	114	95	40.50
91	Mahpur	640	336	304	260	134	126	40.63
92	Rara	1902	1095	807	782	404	378	41.11
93	Jogi Majra	1123	607	516	464	259	205	41.32
94	Aluna Palla	1510	818	692	624	341	283	41.32
95	Krodian	795	437	358	329	182	147	41.38
96	Dhaul Khurd	1213	639	574	507	270	237	41.80
97	Alampur Chapra	489	261	228	207	109	98	42.33
98	Unchi Daud	854	452	402	362	202	160	42.39
99	Kuhli Kalan	1456	771	685	624	336	288	42.86
100	Bharthala Randhawa	1200	644	556	517	275	242	43.08
101	Ghoralala	850	450	400	371	198	173	43.65
102	Rajgarh	3306	1750	1556	1444	774	670	43.68
103	Chomon	1563	858	705	684	382	302	43.76
104	Jhamat	2001	1064	937	876	473	403	43.78
105	Daumajra	797	422	375	351	182	169	44.04
106	Ber Khurd	982	529	453	434	228	206	44.20
107	Rosiana	1201	655	546	533	292	241	44.38
108	Lapran	1806	988	818	806	445	361	44.63
109	Malo Daud	819	446	373	370	198	172	45.18
110	Aluna Tolla	1213	636	577	576	304	272	47.49
111	Babarpur	1570	859	711	748	395	353	47.64
112	Jandali	1879	999	880	912	482	430	48.54
113	Pandher Kheri	1146	608	538	559	300	259	48.78
114	Doburji	1286	653	633	629	332	297	48.91
115	Madnipur	997	515	482	488	246	242	48.95
116	Burkara	269	149	120	132	76	56	49.07
117	Gurditpura	755	409	346	371	201	170	49.14
118	Ranwan	828	448	380	408	217	191	49.28
119	Deva Khosa	289	148	141	145	74	71	50.17
120	Sohian	1506	830	676	762	428	334	50.60
121	Uksi	1350	730	620	756	410	346	56.00
122	Ramgarh Sardaran	3917	2088	1829	2197	1171	1026	56.09
123	Bhikhi Khutra	1642	853	789	924	467	457	56.27
124	Kotla Afgana	314	167	147	178	95	83	56.69
125	Timbarwal	887	481	406	509	284	225	57.38
126	Malhipur	1567	841	726	973	532	441	62.09
127	Nanakpur Jagera	2085	1107	978	1303	677	626	62.49
128	Hans	1267	690	577	819	443	376	64.64
129	Ferozepur	360	201	159	253	148	105	70.28
130	Afzullapur	505	265	240	359	185	174	71.09
131	Bishanpura	953	500	453	690	365	325	72.40
132	Jallah	1494	779	715	1096	565	531	73.36
133	Chankoian Kalan	596	313	283	438	223	215	73.49
134	Deep Nagar	1346	715	631	1154	611	543	85.74
135	Patti Mangewal	833	442	391	827	440	387	99.28
<b>TEHSIL</b>	<b>Ludhiana (East)</b>							
136	Bhaini Gahi	551	283	268	221	115	106	40.11
137	Silon Kalan	1623	890	733	655	352	303	40.36
138	Shankar	2437	1281	1156	990	529	461	40.62

(In Nos.)

S.No.	Name of District/ Tehsil/ Village	Population			SC Population			%age of col 6 to 3
		Total	Male	Female	Total	Male	Female	
1	2	3	4	5	6	7	8	9
139	Kum Khurd	509	266	243	207	104	103	40.67
140	Miani	865	476	389	354	197	157	40.92
141	Kum Kalan	2162	1194	968	900	482	418	41.63
142	Dhanansu	1546	850	696	647	350	297	41.85
143	Barwala	2059	1109	950	887	470	417	43.08
144	Chhandaran	2236	1144	1092	967	488	479	43.25
145	Kanech	3183	1704	1479	1381	719	662	43.39
146	Katani Khurd	848	432	416	369	189	180	43.51
147	Bhairi Munna	2820	1564	1256	1229	664	565	43.58
148	Sangeh	576	305	271	252	129	123	43.75
149	Hadia	775	522	253	341	176	165	44.00
150	Lehra	1746	956	790	772	419	353	44.22
151	Pirthipur	509	291	218	227	136	91	44.60
152	Mehma Singhwala	1229	660	569	550	297	253	44.75
153	Panglian	1340	759	581	601	334	267	44.85
154	Rajur	428	232	196	192	106	86	44.86
155	Nat	1518	800	718	688	370	318	45.32
156	Satiana	441	231	210	202	104	98	45.80
157	Boothgarh Jattan	519	271	248	238	127	111	45.86
158	Hawas	1016	522	494	467	244	223	45.96
159	Saya Khurd	1038	538	500	478	237	241	46.05
160	Kariana Kalan	1014	559	455	468	265	203	46.15
161	Bilga	1766	940	826	819	430	389	46.38
162	Meharban	3398	1842	1556	1578	856	722	46.44
163	Umedpur	2020	1108	912	939	498	441	46.49
164	Gopalpur	2219	1204	1015	1058	565	493	47.68
165	Jarkhar	1200	631	569	582	314	268	48.50
166	Jiwanpur	947	500	447	461	257	204	48.68
167	Dharaur	2670	1400	1270	1300	701	599	48.69
168	Jhugian Kadir	346	171	175	169	83	86	48.84
169	Khasi Kalan	2228	1223	1005	1092	610	482	49.01
170	Majara	1198	640	558	588	327	261	49.08
171	Nurwala	1143	604	539	562	299	263	49.17
172	Hiran	1482	794	688	737	367	370	49.73
173	Kasabad	1671	871	800	834	424	410	49.91
174	Mangli Khas	594	336	258	299	163	136	50.34
175	Mangarh	1209	686	523	615	322	293	50.87
176	Marewal	220	106	114	113	58	55	51.36
177	Jonewal	831	428	403	440	231	209	52.95
178	Raipur Bet	422	225	197	224	121	103	53.08
179	Chaunta	1971	1018	953	1051	542	509	53.32
180	Ghumana	605	309	296	324	161	163	53.55
181	Chak Sarwan Nath	662	345	317	356	181	175	53.78
182	Bhukhri Kalan	1158	613	545	628	332	296	54.23
183	Mangat	2223	1180	1043	1206	653	553	54.25
184	Bhaini Nathu	387	206	181	212	113	99	54.78
185	Gaddowal	812	432	380	447	246	201	55.05
186	Chupki	949	501	448	538	276	262	56.69
187	Paddi	1862	985	877	1056	569	487	56.71
188	Majri	987	533	454	566	298	268	57.35
189	Gadapur	314	169	145	181	94	87	57.64
190	Gujjarwal Bet	549	294	255	318	173	145	57.92
191	Mehlon	491	264	227	289	158	131	58.86

(In Nos.)

S.No.	Name of District/ Tehsil/ Village	Population			SC Population			%age of col 6 to 3
		Total	Male	Female	Total	Male	Female	
1	2	3	4	5	6	7	8	9
192	Hadiwal	377	200	177	228	117	111	60.48
193	Khawajke	779	441	338	476	276	200	61.10
194	Saya Kalan	1810	956	854	1119	597	522	61.82
195	Hayatpur	338	177	161	211	112	99	62.43
196	Kakowal	1437	756	681	909	473	436	63.26
197	Bhaini Kima	325	165	160	212	110	102	65.23
198	Dhoola	575	316	259	384	212	172	66.78
199	Mattewara	1356	723	633	918	481	437	67.70
200	Salempur	305	162	143	211	110	101	69.18
201	Paharuwal	548	274	274	396	193	203	72.26
202	Balliawal	1657	869	788	1210	625	585	73.02
203	Bir Sahnewal	495	264	231	365	201	164	73.74
204	Kalewal	272	136	136	203	102	101	74.63
205	Walipur	467	244	223	349	179	170	74.73
206	Sirah	1501	791	710	1135	595	540	75.62
207	Baura	990	539	451	777	427	350	78.48
208	Salkiana	228	126	102	181	98	83	79.39
209	Gehlewal	412	207	205	335	170	165	81.31
210	Bahadurpur	356	194	162	291	159	132	81.74
211	Laton Dana	734	383	351	600	306	294	81.74
212	Sherian	532	275	257	445	232	213	83.65
213	fatehgarh Gujran	368	191	177	309	159	150	83.97
214	Jaspal Kadar	476	245	231	411	213	198	86.34
215	Rawat	479	231	248	429	206	223	89.56
216	Jhugian Bega	324	171	153	292	155	137	90.12
217	Mallewal	368	193	175	335	177	158	91.03
218	Khanpur Bet	115	64	51	109	61	48	94.78
219	Bhupana	204	104	100	196	98	98	96.08
220	Garhi Sheru	155	82	73	149	78	71	96.13
221	Shekhuwal	235	122	113	235	122	113	100.00
<b>TEHSIL</b>	<b>Ludhiana (West)</b>							
222	Himayunpura	1707	900	807	684	357	327	40.07
223	Gaunspur	887	545	342	363	192	171	40.92
224	Ballowal	2114	1137	977	871	473	398	41.20
225	Chuharpura	574	307	267	237	132	105	41.29
226	Ladian Kalan	774	431	343	322	169	153	41.60
227	Thakarwal	2424	1310	1114	1010	537	473	41.67
228	Dangora	767	377	390	320	163	157	41.72
229	Mansuran	3276	1733	1543	1385	745	640	42.28
230	Bouner Dogran	2038	1100	938	863	453	410	42.35
231	Burj Man Kaur	152	84	68	65	37	28	42.76
232	Jhanda	1855	968	887	802	427	375	43.23
233	Beela	1508	806	702	658	356	302	43.63
234	Bulara	2122	1166	956	926	497	429	43.64
235	Jarahan	972	517	455	433	230	203	44.55
236	Rurka	2013	1043	970	903	459	444	44.86
237	Kailpur	1768	925	843	795	422	373	44.97
238	Ranian	2242	1302	940	1023	545	478	45.63
239	Dhurkot	3185	1688	1497	1460	768	692	45.84
240	Dhaipai	2490	1314	1176	1142	593	549	45.86
241	Karimpur	146	96	50	67	44	23	45.89
242	Sarih	3136	1665	1471	1440	774	666	45.92
243	Lohgarh	1702	864	838	790	399	391	46.42

(In Nos.)

S.No.	Name of District/ Tehsil/ Village	Population			SC Population			%age of col 6 to 3
		Total	Male	Female	Total	Male	Female	
1	2	3	4	5	6	7	8	9
244	Bhanohar	2233	1146	1087	1037	529	508	46.44
245	Dad	3827	2039	1788	1784	971	813	46.62
246	Salempur	376	201	175	179	95	84	47.61
247	Baran Hara	823	438	385	404	203	201	49.09
248	Bhattian	5384	2892	2492	2660	1392	1268	49.41
249	Mor Karima	1212	631	581	625	327	298	51.57
250	Ayali Khurd	2285	1219	1066	1191	642	549	52.12
251	Talwara	769	430	339	405	223	182	52.67
252	Bagga Khurd	486	249	237	265	141	124	54.53
253	Jassian	2155	1163	992	1178	634	544	54.66
254	Partap Singhwala	4960	2616	2344	2725	1425	1300	54.94
255	Nurpur Bet	3153	1696	1457	1788	950	838	56.71
256	Malakpur	1561	835	726	889	479	410	56.95
257	Garha	251	136	115	144	73	71	57.37
258	Bahadarke	2510	1314	1196	1442	745	697	57.45
259	Sangowal	2365	1268	1097	1362	731	631	57.59
260	Bholewal Qadim	344	181	163	200	108	92	58.14
261	Barewal Dogran	274	151	123	166	92	74	60.58
262	Chhokar	604	315	289	373	191	182	61.75
263	Jhamat	965	513	452	607	314	293	62.90
264	Changan	742	382	360	469	239	230	63.21
265	Jainpur	604	346	258	382	215	167	63.25
266	Brahman Majra	278	147	131	179	96	83	64.39
267	Shehzad	1202	637	565	776	409	367	64.56
268	Dewatwal	2208	1186	1022	1437	765	672	65.08
269	Harnampura	1462	773	689	952	502	450	65.12
270	Phagla	545	279	266	359	179	180	65.87
271	Phagguwal	259	140	119	174	97	77	67.18
272	Rajpura Dogran	452	240	212	312	171	141	69.03
273	Allowal	485	254	231	337	170	167	69.48
274	Birmi	1702	862	840	1207	603	604	70.92
275	Fatehgarh Gujran	643	335	308	487	253	234	75.74
276	Kadian	344	179	165	268	132	136	77.91
277	Majra Khurd	128	74	54	102	60	42	79.69
278	Qutabewal Araian	685	350	335	558	286	272	81.46
279	Manj	152	72	80	124	60	64	81.58
280	Rajjowal	1182	603	579	1047	530	517	88.58
281	Talwandi Kalan	1276	672	604	1255	659	596	98.35
<b>TEHSIL</b>	<b>Raikot</b>							
282	Chak Bhai Ka	1763	952	811	733	413	320	41.58
283	Abuwal	2452	1306	1146	1028	554	474	41.92
284	Tungaheri	1003	523	480	421	225	196	41.97
285	Shehbazpura	2308	1230	1078	979	540	439	42.42
286	Talwandi Rai	3266	1694	1572	1398	733	665	42.80
287	Leel	1800	921	879	774	390	384	43.00
288	Heran	2746	1468	1278	1192	653	539	43.41
289	Bhaini Rora	1737	894	843	763	411	352	43.93
290	Mohamadpura	497	276	221	221	110	111	44.47
291	Rajoana Kalan	1489	810	679	666	349	317	44.73
292	Hisowal	2016	1023	993	904	450	454	44.84
293	Kaila	1256	650	606	579	297	282	46.10
294	Boparai Khurd	2256	1194	1062	1077	580	497	47.74
295	Burj Hari Singh	3473	1838	1635	1697	911	786	48.86

(In Nos.)

S.No.	Name of District/ Tehsil/ Village	Population			SC Population			%age of col 6 to 3
		Total	Male	Female	Total	Male	Female	
1	2	3	4	5	6	7	8	9
296	Dangon	2205	1132	1073	1103	579	524	50.02
297	Andlu	2578	1402	1176	1294	709	585	50.19
298	Nangal Khurd	1395	739	656	726	388	338	52.04
299	Shahjahanpur	794	423	371	443	238	205	55.79
300	Gobindgarh	1387	751	636	787	422	365	56.74
301	Ramgarh Sibian	1368	735	633	777	409	368	56.80
302	Burj Hakiman	1105	592	513	661	354	307	59.82
303	Sakhana	729	385	344	441	235	206	60.49
304	Badhel	969	530	439	649	329	320	66.98
<b>TEHSIL</b>	<b>Jagraon</b>							
305	Giddarwindi	2242	1174	1068	917	476	441	40.90
306	Chima	1619	862	757	668	357	311	41.26
307	Sheikhupura	1752	951	801	728	401	327	41.55
308	Bhundri	3822	2064	1758	1592	850	742	41.65
309	Kaunke	11096	5931	5165	4626	2481	2145	41.69
310	Khosa	1658	840	818	699	339	360	42.16
311	Chhajawal	2733	1398	1335	1154	573	581	42.22
312	Madarpura	695	368	327	296	160	136	42.59
313	Barsal	1883	999	884	811	430	381	43.07
314	Sadarpura	1335	719	616	576	306	270	43.15
315	Boparai Kalan	3792	1979	1813	1645	852	793	43.38
316	Sherpur Kalan	5047	2639	2408	2191	1152	1039	43.41
317	Mallah	5096	2758	2338	2252	1218	1034	44.19
318	Bhatha Dhua	1316	705	611	592	313	279	44.98
319	Walipur Khurd	686	359	327	309	168	141	45.04
320	Bardeke	1286	661	625	583	292	291	45.33
321	Bassian	1542	811	731	701	385	316	45.46
322	Sidhwan Kalan	3883	2054	1829	1773	963	810	45.66
323	Gorsian Qadar Baksh	538	275	263	257	137	120	47.77
324	Rasulpur Jandi	1271	677	594	617	331	286	48.54
325	Galib Kalan	6863	3627	3236	3354	1771	1583	48.87
326	Fatehgarh Sibian	1039	546	493	532	286	246	51.20
327	Agwar Gujran	5223	2688	2535	2739	1399	1340	52.44
328	Shahid Rachhpal Singh	785	399	386	416	209	207	52.99
329	Lilan	3598	1878	1720	1939	1021	918	53.89
330	Talwara	1428	781	647	781	415	366	54.69
331	Malsian Bhaike	868	463	405	503	273	230	57.95
332	Bir Gagra	514	267	247	302	167	135	58.75
333	Manwarpura	262	125	137	165	76	89	62.98
334	Tarf Kotli	516	268	248	325	166	159	62.98
335	Shafipura	257	133	124	162	84	78	63.04
336	Agwar Lopon Kalan	870	444	426	561	280	281	64.48
337	Sheikh Qutab	450	257	193	306	168	138	68.00
338	Gagra	1253	634	619	853	437	416	68.08
339	Agwar Ladhahi	1083	621	462	745	408	337	68.79
340	Bhaini Araian	814	419	395	562	287	275	69.04
341	Aliwal	974	493	481	718	356	362	73.72
342	Ghumnewal	757	389	368	570	297	273	75.30
343	Agwar Khawaja Baju	2065	1055	1010	1647	829	818	79.76
344	Tapar Harnian	187	102	85	164	90	74	87.70
345	Ahingran	91	52	39	84	48	36	92.31

(In Nos.)

S.No.	Name of District/ Tehsil/ Village	Population			SC Population			%age of col 6 to 3
		Total	Male	Female	Total	Male	Female	
1	2	3	4	5	6	7	8	9
<b>DISTRICT : MANSA</b>								
<b>TEHSIL</b>	<b>Sardulgarh</b>							
1	Ghurkni	1851	977	874	760	403	357	41.06
2	Sadhuwala	793	443	350	332	192	140	41.87
3	Tandian	1476	785	691	644	326	318	43.63
4	Bishanpura Urf Jherianw	2330	1269	1061	1093	587	506	46.91
5	Makhewala	1655	892	763	799	445	354	48.28
6	Hingna Urf Bhagwangan	1249	643	606	656	329	327	52.52
7	Phus Mandi	1237	658	579	786	412	374	63.54
<b>TEHSIL</b>	<b>Budhlada</b>							
8	Boha	10589	5538	5051	4247	2219	2028	40.11
9	Reond Kalan	3385	1767	1618	1361	704	657	40.21
10	Gamiwala	1576	843	733	641	344	297	40.67
11	Reond Khurd	1000	527	473	408	216	192	40.80
12	Karipur	2087	1100	987	857	455	402	41.06
13	Sanghreri	983	512	471	411	223	188	41.81
14	Dariapur	1213	620	593	513	256	257	42.29
15	Kulana	2475	1300	1175	1054	557	497	42.59
16	Akanwali	3328	1777	1551	1429	760	669	42.94
17	Chakan	1364	721	643	598	326	272	43.84
18	Bhakhrial	999	524	475	441	226	215	44.14
19	Mal Singhwala	1934	1015	919	885	462	423	45.76
20	Alampur Mandran	2800	1480	1320	1336	699	637	47.71
21	Budhlada(R)	12074	6379	5695	5902	3107	2795	48.88
22	Khatriwala	1553	792	761	782	392	390	50.35
23	Udat Saidewala	1528	816	712	782	423	359	51.18
24	Hassanpur	1215	663	552	632	336	296	52.02
25	Phuluwala Dogran	1608	849	759	899	478	421	55.91
26	Malakpur Bhimra	807	419	388	465	246	219	57.62
27	Sher Khanwala	1953	1026	927	1139	603	536	58.32
28	Kasampur Chhina	1397	753	644	926	497	429	66.28
<b>TEHSIL</b>	<b>Mansa</b>							
29	Kishangarh Urf Pharwal	3544	1884	1660	1426	741	685	40.24
30	Behniwal	3265	1708	1557	1327	699	628	40.64
31	Nangal Khurd	2339	1241	1098	955	494	461	40.83
32	Deluana	1509	791	718	640	342	298	42.41
33	Ali Sher Khurd	1343	725	618	584	297	287	43.48
34	Ubha	4933	2606	2327	2155	1145	1010	43.69
35	Hodla kalan	2391	1205	1186	1126	575	551	47.09
36	Bhai Desa	1315	705	610	621	330	291	47.22
37	Chakerian	2265	1198	1067	1093	577	516	48.26
38	Saharna	1494	797	697	723	380	343	48.39
39	Moola Singhwala	890	476	414	440	237	203	49.44
40	Gagowal	814	436	378	407	217	190	50.00
41	Ram Dittawala	2038	1062	976	1020	517	503	50.05
42	Narenderpura Urf Baglianwali	1622	885	737	1017	558	459	62.70
<b>DISTRICT : MOGA</b>								
<b>TEHSIL</b>	<b>Nihal Singh Wala</b>							
1	Lohara	1644	900	744	678	383	295	41.24
2	Badhni Kalan	3825	2033	1792	1631	891	740	42.64
3	Bode	2137	1102	1035	912	476	436	42.68
4	Bhagike	3571	1928	1643	1543	829	714	43.21

(In Nos.)

S.No.	Name of District/ Tehsil/ Village	Population			SC Population			%age of col 6 to 3
		Total	Male	Female	Total	Male	Female	
1	2	3	4	5	6	7	8	9
5	Bir Badhni	972	521	451	421	228	193	43.31
6	Saidoke	7142	3831	3311	3124	1680	1444	43.74
7	Patto Hirasingsh	6127	3234	2893	2695	1437	1258	43.99
8	Dhulkot Ransin	5063	2690	2373	2245	1210	1035	44.34
9	Patto Jawaharsingh	959	516	443	476	244	232	49.64
10	Ransin Kalan	2666	1442	1224	1326	722	604	49.74
11	Patto Didarsingh	723	396	327	397	220	177	54.91
12	Rania	6238	3219	3019	3539	1841	1698	56.73
<b>TEHSIL</b>	<b>Bhagha Purana</b>							
13	Budh Singhwala	2466	1315	1151	1021	564	457	41.40
14	Hariewala	1526	812	714	634	332	302	41.55
15	Bhagha Purana	2025	1087	938	844	465	379	41.68
16	Kotla Raika	2814	1481	1333	1173	616	557	41.68
17	Chotia Thoba	831	434	397	350	184	166	42.12
18	Smalsar	9971	5293	4678	4293	2284	2009	43.05
19	Jaimalwala	3042	1623	1419	1350	727	623	44.38
20	Mari Mustafa	7547	3962	3585	3389	1776	1613	44.91
21	Ladhaikhe	1620	882	738	743	403	340	45.86
22	Malke	4029	2172	1857	1865	1025	840	46.29
23	Chand Purana	2347	1264	1083	1094	600	494	46.61
24	Sahuke	2324	1215	1109	1092	569	523	46.99
25	Jai Singhwala	1341	713	628	649	340	309	48.40
26	Chhota Ghar	1405	735	670	695	368	327	49.47
27	Gajanwala	1351	729	622	679	376	303	50.26
28	Nathuwala Garbi	4187	2243	1944	2266	1242	1024	54.12
29	Chand Nawan	3728	1999	1729	2058	1104	954	55.20
30	Dhilwan	2387	1290	1097	1325	733	592	55.51
31	Phulewala	2969	1552	1417	1842	966	876	62.04
<b>TEHSIL</b>	<b>Moga</b>							
32	Datewal	1313	688	625	527	290	237	40.14
33	Ghal Kalan	8760	4667	4093	3520	1878	1642	40.18
34	Chuhar Singhwala	852	451	401	343	173	170	40.26
35	Mangewala	2280	1223	1057	919	501	418	40.31
36	Saliana	3423	1804	1619	1387	748	639	40.52
37	Dagru	2842	1488	1354	1161	606	555	40.85
38	Janer	2319	1254	1065	962	538	424	41.48
39	Maujgarh	966	486	480	401	201	200	41.51
40	Izzatwala	507	267	240	211	108	103	41.62
41	Madoke	2602	1406	1196	1097	590	507	42.16
42	Singhpur Urf Munan	1135	602	533	485	264	221	42.73
43	Dhurkot Kalan	1442	761	681	617	328	289	42.79
44	Mandar	1596	819	777	684	347	337	42.86
45	Dadahur	904	468	436	389	204	185	43.03
46	Bhagpur Alias Gagrah	1090	575	515	472	258	214	43.30
47	Bagge	576	295	281	251	124	127	43.58
48	Patti Sandhwan	1257	691	566	549	303	246	43.68
49	Mehna	4565	2390	2175	2014	1080	934	44.12
50	Bankhandi	902	499	403	398	227	171	44.12
51	Datta	2407	1297	1110	1071	577	494	44.50
52	Buttar	10053	5240	4813	4474	2343	2131	44.50
53	Kokri Buttran	1758	937	821	783	413	370	44.54
54	Singhanwala	5438	2852	2586	2458	1268	1190	45.20
55	Jindra	1145	584	561	522	270	252	45.59



(In Nos.)

S.No.	Name of District/ Tehsil/ Village	Population			SC Population			%age of col 6 to 3
		Total	Male	Female	Total	Male	Female	
1	2	3	4	5	6	7	8	9
56	Korewala Khurd	823	429	394	380	213	167	46.17
57	Dholewala	1496	818	678	707	390	317	47.26
58	Jalalabad	7122	3846	3276	3423	1834	1589	48.06
59	Sandhwan Wala Urf Chu	1331	710	621	641	341	300	48.16
60	Kot Mohamad Khan	309	170	139	149	82	67	48.22
61	Doburji	366	196	170	183	96	87	50.00
62	Dhurkot Charat Singh	985	546	439	500	295	205	50.76
63	Atari	795	413	382	408	216	192	51.32
64	Daulatpur Ucha	1679	905	774	879	484	395	52.35
65	Bhogewala	386	211	175	207	111	96	53.63
66	Kamalke	1181	641	540	634	353	281	53.68
67	Khamba	708	364	344	382	200	182	53.95
68	Chotian Kalan	1675	906	769	918	504	414	54.81
69	Manawan	3194	1693	1501	1760	950	810	55.10
70	Chima	1512	796	716	837	439	398	55.36
71	Kaila	1820	967	853	1022	549	473	56.15
72	Ferozewala Bada	1322	673	649	762	389	373	57.64
73	Budh Singhwala	1352	714	638	868	455	413	64.20
74	Moga Jitsingh	682	353	329	450	229	221	65.98
75	Kambo Kalan	153	73	80	129	64	65	84.31
76	Mandar Kalan	487	238	249	453	219	234	93.02
77	Chak Bijsar	90	51	39	85	49	36	94.44
78	Kambo Khurd	108	52	56	108	52	56	100.00

**DISTRICT : SRI MUKTSAR SAHIB**

TEHSIL	Malout	Total	Male	Female	Total	Male	Female	%age of col 6 to 3
1	Sanoke	1333	686	647	534	263	271	40.06
2	Bhagu	972	515	457	394	210	184	40.53
3	Killianwali	10360	5515	4845	4235	2264	1971	40.88
4	Fatehpur Manianwala	2872	1516	1356	1175	622	553	40.91
5	Maan	2883	1521	1362	1188	630	558	41.21
6	Sikhwala	3713	1981	1732	1536	827	709	41.37
7	Khema Khera	1884	1008	876	780	420	360	41.40
8	Singhwala	2043	1088	955	882	468	414	43.17
9	Jandwala Charat Singh	3141	1633	1508	1369	716	653	43.58
10	Tarkhanwala	2537	1360	1177	1109	619	490	43.71
11	Fatuhi Khera	2403	1261	1142	1053	558	495	43.82
12	Mahni Khera	1844	971	873	810	437	373	43.93
13	Shergarh Gian Singh	1738	904	834	771	395	376	44.36
14	Bhittiwala	3702	1993	1709	1644	887	757	44.41
15	Lakkarwala	2466	1298	1168	1111	582	529	45.05
16	Rathrian	1841	998	843	830	444	386	45.08
17	Danewala	2903	1566	1337	1312	709	603	45.19
18	Patti Karam	1359	732	627	630	333	297	46.36
19	Ratta Tibba	1839	972	867	859	455	404	46.71
20	Paniwala Fatta	2635	1392	1243	1240	664	576	47.06
21	Bhalerian	1580	819	761	748	385	363	47.34
22	Jhorar	4369	2339	2030	2072	1132	940	47.43
23	Alamwala	4686	2483	2203	2230	1178	1052	47.59
24	Karamgarh	1668	874	794	798	430	368	47.84
25	Dabwali Pahurianwali	2070	1104	966	1000	514	486	48.31
26	Fatuhiwala	2265	1185	1080	1110	579	531	49.01
27	Burjan	4491	2402	2089	2225	1208	1017	49.54
28	Fatta Khera	2280	1193	1087	1151	614	537	50.48

(In Nos.)

S.No.	Name of District/ Tehsil/ Village	Population			SC Population			%age of col 6 to 3
		Total	Male	Female	Total	Male	Female	
1	2	3	4	5	6	7	8	9
29	Khane Ki Dhab	1835	950	885	933	493	440	50.84
30	Kingra	1096	570	526	570	306	264	52.01
31	Lambi	4324	2212	2112	2278	1153	1125	52.68
32	Khunan Kalan	3759	1956	1803	1997	1040	957	53.13
33	Mohlan	2803	1448	1355	1516	781	735	54.08
34	Bham	3967	2096	1871	2150	1120	1030	54.20
35	Middu Khera	1978	1066	912	1077	583	494	54.45
36	Aspal	2063	1087	976	1129	605	524	54.73
37	Bhullarwala	1277	666	611	701	372	329	54.89
38	Khudian Gulab Singh	2116	1093	1023	1187	614	573	56.10
39	Mehna	4373	2309	2064	2461	1314	1147	56.28
40	Virk Khera	1391	738	653	784	430	354	56.36
41	Sehna Khera	1253	650	603	712	370	342	56.82
42	Channu	5202	2709	2493	2979	1550	1429	57.27
43	Malwala	953	490	463	546	273	273	57.29
44	Chhapianwali	2261	1156	1105	1307	673	634	57.81
45	Abul Khurana	5972	3182	2790	3492	1866	1626	58.47
46	Adhania	2521	1342	1179	1484	798	686	58.87
47	Tapa Khera	2988	1553	1435	1799	934	865	60.21
48	Ghumar Khera	1234	663	571	759	411	348	61.51
49	Sheikhu	708	375	333	439	231	208	62.01
50	Urang	2185	1158	1027	1364	747	617	62.43
51	Deon Khera	2220	1187	1033	1405	759	646	63.29
52	Ramnagar Khazan Singl	643	335	308	413	214	199	64.23
53	Khudian Mohan Singh	968	531	437	661	371	290	68.29
54	Mehmud Khera	1737	895	842	1190	612	578	68.51
<b>TEHSIL</b>	<b>Giddarbaha</b>							
55	Doula	2951	1565	1386	1185	627	558	40.16
56	Khirkianwala	2607	1348	1259	1072	546	526	41.12
57	Sukha Ablu	4842	2598	2244	1994	1100	894	41.18
58	Surewala	3644	1880	1764	1505	765	740	41.30
59	Gurri Sangar	2645	1411	1234	1115	604	511	42.16
60	Giljewala	2462	1293	1169	1053	543	510	42.77
61	Manianwala	812	444	368	351	189	162	43.23
62	Khunan Khurd	1829	958	871	808	426	382	44.18
63	Dhaura	1276	688	588	574	314	260	44.98
64	Bhundar	2556	1382	1174	1152	634	518	45.07
65	Mehrajwala	1585	809	776	726	370	356	45.80
66	Dhagana	1811	960	851	840	454	386	46.38
67	Phulewala	2132	1143	989	1035	552	483	48.55
68	Chhatiana	3556	1870	1686	1733	915	818	48.73
69	Babani	1162	628	534	633	339	294	54.48
70	Chak Giljewala	1360	694	666	764	394	370	56.18
71	Bidowali	1644	849	795	949	486	463	57.73
72	Theri	2919	1530	1389	1993	1051	942	68.28
<b>TEHSIL</b>	<b>Sri Muktsar Sahib</b>							
73	Nandgarh	2403	1304	1099	975	538	437	40.57
74	Bari Hari Urf Harike Kale	7223	3793	3430	2991	1582	1409	41.41
75	Jandoke	1286	670	616	551	287	264	42.85
76	Bhullar	3878	2079	1799	1676	896	780	43.22
77	Charewan	1504	789	715	654	353	301	43.48
78	Thandewala	6455	3459	2996	2825	1511	1314	43.76
79	Lakhmireana	1175	577	598	519	265	254	44.17

(In Nos.)

S.No.	Name of District/ Tehsil/ Village	Population			SC Population			%age of col 6 to 3
		Total	Male	Female	Total	Male	Female	
1	2	3	4	5	6	7	8	9
80	Warring	2991	1587	1404	1345	726	619	44.97
81	Muktsar(Rural)	5734	3099	2635	2610	1425	1185	45.52
82	Maur	1332	685	647	610	318	292	45.80
83	Ballamgarh	3163	1662	1501	1462	785	677	46.22
84	Mar Mallu	899	535	364	422	231	191	46.94
85	Rupana	7620	4155	3465	3667	1920	1747	48.12
86	Jaseana	1509	798	711	727	373	354	48.18
87	Haraj	1530	796	734	740	389	351	48.37
88	Sangu Dhaun	2414	1291	1123	1185	639	546	49.09
89	Sakanwali	1153	600	553	570	300	270	49.44
90	Bhagsar	7300	3856	3444	3613	1906	1707	49.49
91	Mahan Bhaddar	4180	2173	2007	2078	1070	1008	49.71
92	Kotli Sangar	2129	1127	1002	1071	577	494	50.31
93	Dabra	897	486	411	453	250	203	50.50
94	Badhai	2161	1105	1056	1098	542	556	50.81
95	Goniana	3201	1706	1495	1652	881	771	51.61
96	Lakhewali	4549	2416	2133	2367	1244	1123	52.03
97	Dodanwali	1423	740	683	765	402	363	53.76
98	Rohurianwali	2434	1261	1173	1328	698	630	54.56
99	Samagh	1427	747	680	779	417	362	54.59
100	Jamuana	586	322	264	324	180	144	55.29
101	Chak Jawahar Singhwal	1475	767	708	836	435	401	56.68
102	Shivpura	599	338	261	348	190	158	58.10
103	Barkandi	2564	1377	1187	1503	817	686	58.62
104	Fattanwala	1901	982	919	1119	598	521	58.86
105	Dohak	2218	1179	1039	1321	709	612	59.56
106	Samrewali	2352	1253	1099	1431	773	658	60.84
107	Chak Tamkot	781	413	368	476	256	220	60.95
108	Sarai Naga	2584	1352	1232	1577	817	760	61.03
109	Chibranwali	2399	1282	1117	1487	791	696	61.98
110	Chak Gandha Singhwala	1420	742	678	912	469	443	64.23
111	Khunde Halal	2053	1077	976	1319	701	618	64.25
112	Chak Chibranwali	3257	1724	1533	2143	1137	1006	65.80
113	Maan Singhwala	2982	1543	1439	2080	1064	1016	69.75
114	Mukand Singhwala	965	505	460	684	354	330	70.88
115	Chak Mahan Bhaddar	477	237	240	343	170	173	71.91
116	Kanianwali	3235	1746	1489	2359	1268	1091	72.92
<b>DISTRICT : NAWANSHAHR (Shahid Bhagat Singh Nagar)</b>								
<b>TEHSIL</b>	<b>Nawanshahr</b>							
1	Barnala Kalan	2394	1245	1149	966	503	463	40.35
2	Maksudpur	630	318	312	255	133	122	40.48
3	Garhi Ajitsingh	1841	943	898	746	394	352	40.52
4	Dhah	1262	612	650	512	252	260	40.57
5	Chahal Khurd	1236	662	574	503	270	233	40.70
6	Gujjarpur Khurd	193	97	96	79	39	40	40.93
7	Garcha	2240	1135	1105	918	463	455	40.98
8	Herian	1094	578	516	449	241	208	41.04
9	Amargarh	1454	792	662	597	310	287	41.06
10	Mazara Nauabad	1114	565	549	460	233	227	41.29
11	Hansron	1185	594	591	493	252	241	41.60
12	Kahlon	1326	681	645	553	285	268	41.70
13	Muzaffarpur	839	440	399	351	181	170	41.84
14	Aur	4209	2201	2008	1764	941	823	41.91

(In Nos.)

S.No.	Name of District/ Tehsil/ Village	Population			SC Population			%age of col 6 to 3
		Total	Male	Female	Total	Male	Female	
1	2	3	4	5	6	7	8	9
15	Mangowal	1778	912	866	750	381	369	42.18
16	Pannu Mazara	1447	765	682	615	335	280	42.50
17	Chak Ramun	1237	634	603	527	258	269	42.60
18	Rehpa	1407	734	673	603	323	280	42.86
19	Jadla	4009	2090	1919	1725	909	816	43.03
20	Lal Mazara	606	309	297	261	124	137	43.07
21	Balowal	1058	569	489	459	251	208	43.38
22	Mandhali	3113	1656	1457	1351	743	608	43.40
23	Bajjon	460	247	213	201	109	92	43.70
24	Jalwaha	809	438	371	354	194	160	43.76
25	Mukandpur	3785	1966	1819	1659	874	785	43.83
26	Khatkar Kalan	1709	874	835	754	373	381	44.12
27	Mahal Khurd	1484	758	726	655	334	321	44.14
28	Palli Uchi	1319	666	653	585	304	281	44.35
29	Ratnana	426	223	203	189	100	89	44.37
30	Sheikhupur	2082	1045	1037	926	496	430	44.48
31	Kahma	3331	1749	1582	1484	799	685	44.55
32	Nai Mazara	970	506	464	433	225	208	44.64
33	Jabbowal	1832	959	873	819	435	384	44.71
34	Malpur	1585	826	759	712	372	340	44.92
35	Kaleran	1234	663	571	556	308	248	45.06
36	Chuharpur	1460	745	715	662	334	328	45.34
37	Bhukhri	497	265	232	227	105	122	45.67
38	Nurpur	995	510	485	455	238	217	45.73
39	Bharoli	2306	1217	1089	1067	581	486	46.27
40	Ladian	724	404	320	335	192	143	46.27
41	Kanaun	341	194	147	158	90	68	46.33
42	Lidhar Kalan	1056	555	501	491	265	226	46.50
43	Pharala	3496	1803	1693	1628	864	764	46.57
44	Lalewal	146	78	68	68	37	31	46.58
45	Phambra	784	409	375	368	196	172	46.94
46	Bhin	2004	1030	974	941	494	447	46.96
47	Mehmudpur	1024	512	512	485	244	241	47.36
48	Garh Padhana	1729	890	839	829	415	414	47.95
49	Muna	773	407	366	372	197	175	48.12
50	Paddi Matwali	1497	795	702	721	390	331	48.16
51	Mirzapur	195	117	78	94	54	40	48.21
52	Shakohpur	1297	692	605	626	338	288	48.27
53	Ghataron	1697	875	822	826	418	408	48.67
54	Rasulpur	1325	680	645	645	340	305	48.68
55	Sodhian	872	438	434	425	214	211	48.74
56	Chak Mai Dass	778	384	394	381	194	187	48.97
57	Chak Bilgan	1868	929	939	919	475	444	49.20
58	Malopota	1834	924	910	907	458	449	49.45
59	Sandwan	3176	1695	1481	1571	829	742	49.46
60	Garhi Fateh Khan	843	446	397	423	225	198	50.18
61	Bhut	1584	812	772	795	400	395	50.19
62	Sadhpur	1030	518	512	518	261	257	50.29
63	Raipur Daba	1324	678	646	666	339	327	50.30
64	Bharo Mazara	1310	694	616	664	356	308	50.69
65	Daryapur	1434	858	576	729	393	336	50.84
66	Burj Tehal Dass	895	480	415	458	237	221	51.17
67	Bahua	987	519	468	506	271	235	51.27

(In Nos.)

S.No.	Name of District/ Tehsil/ Village	Population			SC Population			%age of col 6 to 3
		Total	Male	Female	Total	Male	Female	
1	2	3	4	5	6	7	8	9
68	Malpur	1720	890	830	883	480	403	51.34
69	Bakhlaur	4169	2156	2013	2161	1119	1042	51.83
70	Hapowal	1105	568	537	575	292	283	52.04
71	Chahal Kalan	1420	731	689	742	382	360	52.25
72	Kajla	1114	571	543	591	310	281	53.05
73	Khan Khana	2475	1290	1185	1316	684	632	53.17
74	Jasso Mazara	1561	810	751	831	432	399	53.24
75	Talwandi Jattan	843	443	400	450	247	203	53.38
76	Bahar Mazara	1084	560	524	579	304	275	53.41
77	Sal Kalan	437	238	199	234	132	102	53.55
78	Balon	810	433	377	434	241	193	53.58
79	Dosanjh Khurd	1086	566	520	590	316	274	54.33
80	Soheta	833	420	413	455	233	222	54.62
81	Barwa	1299	670	629	710	379	331	54.66
82	Bulakipur	447	229	218	245	114	131	54.81
83	Bisla	1395	727	668	767	401	366	54.98
84	Ratainda	2921	1540	1381	1608	851	757	55.05
85	Dhingarpur	572	298	274	318	167	151	55.59
86	Niamatpur	420	208	212	234	110	124	55.71
87	Musapur	2858	1503	1355	1596	869	727	55.84
88	Mangat Dhingrian	1222	637	585	684	368	316	55.97
89	Mazari	1521	787	734	853	437	416	56.08
90	Mander	658	354	304	374	192	182	56.84
91	Ghumman	2544	1348	1196	1448	770	678	56.92
92	Garhi Bharti	521	286	235	298	156	142	57.20
93	Bhagoran	1527	797	730	877	462	415	57.43
94	Nagra	684	337	347	394	192	202	57.60
95	Kulam	1269	662	607	736	386	350	58.00
96	Atari	682	355	327	396	206	190	58.06
97	Mahli	3227	1709	1518	1884	1007	877	58.38
98	Mahdipur	1285	668	617	751	389	362	58.44
99	Katarian	1327	707	620	777	410	367	58.55
100	Sotran	1098	581	517	644	343	301	58.65
101	Mubarkpur	1823	976	847	1076	577	499	59.02
102	Jandiali	2189	1127	1062	1294	676	618	59.11
103	Ibrahimpur	128	80	48	76	45	31	59.38
104	Mallah Sodhian	1081	559	522	643	333	310	59.48
105	Charan	957	504	453	571	294	277	59.67
106	Baharwal	1405	744	661	839	443	396	59.72
107	Gehal Mazari	617	345	272	370	209	161	59.97
108	Saidpur Theh	110	51	59	66	31	35	60.00
109	Gosal	927	494	433	558	308	250	60.19
110	Talwandi Fattu	1788	924	864	1083	562	521	60.57
111	Grupar	1023	509	514	620	313	307	60.61
112	Bahlur Kalan	735	380	355	450	234	216	61.22
113	Jhingran	2448	1254	1194	1514	777	737	61.85
114	Thandian	1283	652	631	800	411	389	62.35
115	Anokharwal	513	268	245	320	165	155	62.38
116	Kot Ranjha	1505	790	715	940	485	455	62.46
117	Kariam	3173	1664	1509	1984	1063	921	62.53
118	Behram	3398	1742	1656	2131	1094	1037	62.71
119	Khanpur	1065	545	520	669	340	329	62.82
120	Mala Bedian	1317	709	608	828	447	381	62.87

(In Nos.)

S.No.	Name of District/ Tehsil/ Village	Population			SC Population			%age of col 6 to 3
		Total	Male	Female	Total	Male	Female	
1	2	3	4	5	6	7	8	9
121	Dhandhua	511	279	232	322	172	150	63.01
122	Khoja	842	459	383	533	280	253	63.30
123	Mahlana	1321	687	634	850	437	413	64.35
124	Kultham	2427	1279	1148	1565	846	719	64.48
125	Mahrampur	583	318	265	376	199	177	64.49
126	Kariha	2579	1298	1281	1674	863	811	64.91
127	Talwandi Shibu	129	74	55	84	49	35	65.12
128	Langeri	1541	828	713	1004	546	458	65.15
129	Chak Guru	993	511	482	649	337	312	65.36
130	Soondh	988	521	467	646	341	305	65.38
131	Gunachaur	3585	1851	1734	2352	1219	1133	65.61
132	Janian	617	342	275	406	223	183	65.80
133	Chak Alahi Bakhash	408	224	184	270	151	119	66.18
134	Karimpur	1144	603	541	759	404	355	66.35
135	Chakli Shujat	596	315	281	397	211	186	66.61
136	Chakkalal	847	444	403	565	295	270	66.71
137	Lakhpur	917	453	464	612	303	309	66.74
138	Kamam	1769	911	858	1183	606	577	66.87
139	Jhander Khurd	772	408	364	518	278	240	67.10
140	Lodhipur	1305	676	629	878	449	429	67.28
141	Dilawarpur	269	132	137	181	83	98	67.29
142	Ramgarh	261	129	132	176	82	94	67.43
143	Jandiala	1912	982	930	1293	669	624	67.63
144	Sultanpur	200	109	91	136	72	64	68.00
145	Tajowal	447	236	211	305	161	144	68.23
146	Bika	744	378	366	510	265	245	68.55
147	Khatkar Khurd	1081	569	512	749	382	367	69.29
148	Nangal Chhanga	379	185	194	265	125	140	69.92
149	Chak Mander	723	387	336	510	270	240	70.54
150	Gujjarpur Kalan	884	473	411	625	339	286	70.70
151	Heon	2631	1371	1260	1875	977	898	71.27
152	Banga (Rural)	237	120	117	169	79	90	71.31
153	Bharo Mazara	1576	832	744	1130	593	537	71.70
154	Tajpur	658	353	305	472	253	219	71.73
155	Paragpur	560	288	272	404	212	192	72.14
156	Saloh	4118	2168	1950	2973	1576	1397	72.20
157	Salempur	501	252	249	365	183	182	72.85
158	Khothran	4338	2287	2051	3197	1659	1538	73.70
159	Burj Kandhari	620	314	306	462	235	227	74.52
160	Bagoran	524	265	259	391	192	199	74.62
161	Phul Makauri	117	57	60	88	41	47	75.21
162	Batuli	57	35	22	43	22	21	75.44
163	Gohlron	376	198	178	285	151	134	75.80
164	Sal Khurd	365	200	165	279	151	128	76.44
165	Sarhal Qazian	1457	770	687	1118	589	529	76.73
166	Udhowal	788	430	358	614	337	277	77.92
167	Bahadurpur	964	509	455	754	402	352	78.22
168	Hussainpur	1145	616	529	902	481	421	78.78
169	Mahalon	2574	1378	1196	2028	1079	949	78.79
170	Khamachon	1287	683	604	1036	544	492	80.50
171	Sheikhe Mazara	393	218	175	318	172	146	80.92
172	Hussain Chak	443	231	212	359	188	171	81.04
173	Hamirowal	355	199	156	288	164	124	81.13

(In Nos.)

S.No.	Name of District/ Tehsil/ Village	Population			SC Population			%age of col 6 to 3
		Total	Male	Female	Total	Male	Female	
1	2	3	4	5	6	7	8	9
174	Bairsal	336	190	146	273	154	119	81.25
175	Mandhala	77	44	33	64	37	27	83.12
176	Nilowal	546	298	248	459	253	206	84.07
177	Sukar	365	185	180	309	155	154	84.66
178	Barsian	988	521	467	862	455	407	87.25
179	Saidpur Khurd	96	47	49	84	40	44	87.50
180	Alowal	189	108	81	167	97	70	88.36
181	Mai Ditta	219	110	109	194	98	96	88.58
182	Rasulpur Theh	330	198	132	301	170	131	91.21
183	Mahal Badowal	50	22	28	46	20	26	92.00
184	Lalpur	279	147	132	261	138	123	93.55
185	Mahadipur Kalan	144	76	68	136	70	66	94.44
186	Begowal	544	300	244	515	282	233	94.67
187	Mehndipur	64	38	26	64	38	26	100.00
188	Sabalpur	17	9	8	17	9	8	100.00
<b>TEHSIL</b>	<b>Balachaur</b>							
189	Bakapur	1033	529	504	418	209	209	40.46
190	Taunsa	2731	1513	1218	1108	597	511	40.57
191	Arazi Darya Bramad Taj	365	195	170	152	80	72	41.64
192	Jainpur	1873	952	921	783	396	387	41.80
193	Paili	851	448	403	356	190	166	41.83
194	Lohat	758	392	366	324	172	152	42.74
195	Khoja Bet	412	199	213	178	80	98	43.20
196	Niana	524	259	265	231	119	112	44.08
197	Jamiatgarh	789	427	362	349	183	166	44.23
198	Thathiala	557	289	268	248	127	121	44.52
199	Chahal	952	495	457	444	228	216	46.64
200	Sarao	3387	1769	1618	1582	841	741	46.71
201	Jatpur	593	307	286	278	146	132	46.88
202	Lalpur	296	158	138	139	77	62	46.96
203	Garle Dhaha	651	348	303	315	165	150	48.39
204	Lohgarh	128	63	65	62	31	31	48.44
205	Rurki Khurd	694	357	337	339	174	165	48.85
206	Paragpur	203	112	91	102	59	43	50.25
207	Banga	465	253	212	238	131	107	51.18
208	Ghamaur	1416	719	697	748	385	363	52.82
209	Rurki Kalan	701	362	339	396	205	191	56.49
210	Rurki Mughlan	852	434	418	503	253	250	59.04
211	Begampur	916	487	429	544	294	250	59.39
212	Chankoya	829	417	412	497	242	255	59.95
213	Mauhar	707	364	343	424	222	202	59.97
214	Nangal	434	221	213	262	139	123	60.37
215	Bharthala	880	465	415	544	279	265	61.82
216	Auliapur	307	182	125	191	117	74	62.21
217	Jadli	973	515	458	671	365	306	68.96
218	Siana	103	50	53	73	37	36	70.87
219	Balowal Sonkri	444	236	208	315	163	152	70.95
220	Chankoi	800	418	382	584	316	268	73.00
221	Jogewal	473	267	206	348	198	150	73.57
222	Mandher	140	72	68	105	53	52	75.00
223	Karawar	1022	554	468	775	423	352	75.83
224	Makowal	384	203	181	295	161	134	76.82
225	Alowal	1032	516	516	804	396	408	77.91

(In Nos.)

S.No.	Name of District/ Tehsil/ Village	Population			SC Population			%age of col 6 to 3
		Total	Male	Female	Total	Male	Female	
1	2	3	4	5	6	7	8	9
226	Balewal	422	219	203	335	169	166	79.38
227	Roohnun	106	63	43	85	52	33	80.19
228	Kharaur	524	264	260	448	224	224	85.50
229	Bachhwan	458	240	218	399	211	188	87.12
230	Natha Nangal	490	262	228	429	227	202	87.55
231	Mehndipur	155	83	72	144	78	66	92.90
232	Hedon	572	291	281	549	278	271	95.98
233	Mubarakpur	53	28	25	52	27	25	98.11
234	Dalelpur Urf Sarowal	8	5	3	8	5	3	100.00
<b>DISTRICT : PATIALA</b>								
<b>TEHSIL</b>	<b>Samana</b>							
1	Tanbuwala	1066	558	508	433	232	201	40.62
2	Bhutgarh	1824	1017	807	772	448	324	42.32
3	Bishanpur Alias Banwala	1394	733	661	591	297	294	42.40
4	Namada	828	437	391	354	183	171	42.75
5	Dullar	1093	568	525	468	239	229	42.82
6	Dugal Khurd	2638	1391	1247	1159	613	546	43.93
7	Khang	2213	1164	1049	987	508	479	44.60
8	Galoli	2405	1243	1162	1111	572	539	46.20
9	Rasauli	1017	530	487	473	245	228	46.51
10	Rajgarh	700	371	329	334	179	155	47.71
11	Arno	3985	2087	1898	1915	995	920	48.06
12	Nagri	1006	531	475	486	257	229	48.31
13	Buta Singhwala Urf Harigarh	938	491	447	458	244	214	48.83
14	Chunagra	2276	1218	1058	1123	613	510	49.34
15	Devgarh	1480	773	707	733	375	358	49.53
16	Ganeshpura Alias Seona	1410	753	657	712	376	336	50.50
17	Munda Khera Alias Belumajra	663	353	310	341	179	162	51.43
18	Kahangarh Bhutna	1699	937	762	906	491	415	53.33
19	Saidewala Alias Naiwala	1284	715	569	685	379	306	53.35
20	Rajla	2489	1313	1176	1328	690	638	53.35
21	Jamalpur	731	402	329	393	224	169	53.76
22	Bishanpura	985	522	463	530	279	251	53.81
23	Badshahpur	1724	883	841	967	498	469	56.09
24	Jalalpur	808	437	371	481	265	216	59.53
25	Gulahar	4533	2341	2192	2884	1490	1394	63.62
26	Khanewal	2290	1192	1098	1688	863	825	73.71
27	Nirmal Kot	843	449	394	637	336	301	75.56
28	Karim Nagar Alias Chicharwala	2505	1288	1217	1913	965	948	76.37
29	Arnetu	1827	935	892	1528	783	745	83.63
<b>TEHSIL</b>	<b>Nabha</b>							
30	Banera Khurd	1153	631	522	463	256	207	40.16
31	Ramgarh Chhanna	532	295	237	216	116	100	40.60
32	Halla	692	378	314	284	160	124	41.04
33	Dakaunda	1682	923	759	691	376	315	41.08
34	Pahlia Khurd	939	510	429	386	211	175	41.11
35	Hassanpur	338	162	176	139	66	73	41.12
36	Jhambali sahani	469	236	233	193	95	98	41.15



(In Nos.)

S.No.	Name of District/ Tehsil/ Village	Population			SC Population			%age of col 6 to 3
		Total	Male	Female	Total	Male	Female	
1	2	3	4	5	6	7	8	9
37	Behbalpur	996	517	479	419	211	208	42.07
38	Bauran Kalan	1831	967	864	772	408	364	42.16
39	Ghamrouda	1289	708	581	544	297	247	42.20
40	Rajpura	601	323	278	256	137	119	42.60
41	Rohti Basta Singh	887	469	418	379	194	185	42.73
42	Alipur	965	513	452	413	222	191	42.80
43	Narmana	1577	842	735	680	370	310	43.12
44	Udha	462	259	203	202	118	84	43.72
45	Mohal Gawara	742	404	338	327	188	139	44.07
46	Suraajpur	766	405	361	340	175	165	44.39
47	Barhe	191	110	81	85	45	40	44.50
48	Kularan	656	336	320	292	160	132	44.51
49	Kameli	793	410	383	353	180	173	44.51
50	Raj Garh	949	509	440	424	224	200	44.68
51	Bhore	1491	802	689	667	363	304	44.74
52	Dewangarh	502	284	218	225	134	91	44.82
53	Gadaya	1124	596	528	504	263	241	44.84
54	Ichhewal	1032	567	465	463	257	206	44.86
55	Choudhri Majra	1301	713	588	586	322	264	45.04
56	Duladi	3574	2058	1516	1613	845	768	45.13
57	Lopa	529	276	253	239	124	115	45.18
58	Chahal	1748	928	820	791	407	384	45.25
59	Chathe	568	287	281	262	130	132	46.13
60	Todarwal	953	514	439	441	237	204	46.27
61	Raimal Majri	990	536	454	460	246	214	46.46
62	Rohti Chhanna	748	400	348	351	184	167	46.93
63	Fatehpur	687	355	332	323	167	156	47.02
64	Bauran Khurd	1309	668	641	628	317	311	47.98
65	Jatiwal	644	335	309	310	159	151	48.14
66	Galwati	1545	805	740	745	388	357	48.22
67	Labana Teku	2055	1083	972	994	523	471	48.37
68	Halotali	573	308	265	279	158	121	48.69
69	Mansurpur	2563	1335	1228	1249	655	594	48.73
70	Ranjitgarh	550	299	251	279	159	120	50.73
71	Kalar Majri	961	506	455	488	254	234	50.78
72	Bugga Khurd	729	390	339	374	206	168	51.30
73	Bhilowal	476	243	233	245	129	116	51.47
74	Siri Nagar	730	389	341	377	201	176	51.64
75	Nanowal	651	362	289	344	198	146	52.84
76	Dhanauri	655	340	315	349	168	181	53.28
77	Khurd	398	215	183	222	120	102	55.78
78	Faridpur	695	351	344	405	198	207	58.27
79	Shahpur	406	216	190	241	127	114	59.36
80	Ramgarh	738	391	347	440	227	213	59.62
81	Sukhewal	460	241	219	277	149	128	60.22
82	Sadhnauli	926	498	428	566	300	266	61.12
83	Kalhana	390	224	166	260	146	114	66.67
84	Bir Bhadson	3	3	0	2	2	0	66.67
85	Tarkheri khurd	563	295	268	376	192	184	66.79
86	Gujarheri	658	364	294	488	276	212	74.16
87	Hakimpur	409	211	198	310	159	151	75.79
88	Malkon	782	442	340	596	339	257	76.21
89	Ajnauda Khurd	535	301	234	463	263	200	86.54

(In Nos.)

S.No.	Name of District/ Tehsil/ Village	Population			SC Population			%age of col 6 to 3
		Total	Male	Female	Total	Male	Female	
1	2	3	4	5	6	7	8	9
<b>TEHSIL</b>	<b>Patiala</b>							
90	Asay Majra	694	360	334	279	150	129	40.20
91	Dulbha	361	192	169	146	81	65	40.44
92	Akot	681	382	299	277	150	127	40.68
93	Bathoi Khurd	1949	1037	912	797	423	374	40.89
94	Mehaun	1429	779	650	585	329	256	40.94
95	Amam Nagar Urf Aliwala	1838	983	855	753	405	348	40.97
96	Bir Kule majra	17	13	4	7	6	1	41.18
97	Tajalpur	753	401	352	312	171	141	41.43
98	Majri Akalian	773	420	353	321	178	143	41.53
99	Alipur jattan	1249	675	574	520	275	245	41.63
100	Chamarheri	840	464	376	350	193	157	41.67
101	Dharamgarh Urf Kathgarh	1318	703	615	556	295	261	42.19
102	Mardan Heri	2412	1291	1121	1036	543	493	42.95
103	Hirdapur	688	365	323	297	157	140	43.17
104	Sher Majra	1657	868	789	719	379	340	43.39
105	Bishanpura Chhana	405	214	191	176	93	83	43.46
106	Balipur	317	166	151	138	69	69	43.53
107	Mithu Majra	601	320	281	263	136	127	43.76
108	Sehnserwal	664	358	306	294	158	136	44.28
109	Nanansu	1456	789	667	646	348	298	44.37
110	Khansan	1305	664	641	581	295	286	44.52
111	Hardaspur	1498	805	693	676	364	312	45.13
112	Abdulpur	229	125	104	104	57	47	45.41
113	Dadhera	1202	630	572	546	279	267	45.42
114	Bhat Heri	697	367	330	317	170	147	45.48
115	Hira Garh	680	352	328	310	160	150	45.59
116	kheri Gorian	818	448	370	373	208	165	45.60
117	Sultanpur	906	460	446	422	225	197	46.58
118	Nain Kalan	1116	586	530	522	270	252	46.77
119	Mandi	669	334	335	320	155	165	47.83
120	Zaffarpur	817	425	392	392	202	190	47.98
121	Jodhpur	310	179	131	149	85	64	48.06
122	Randhawa	929	490	439	453	233	220	48.76
123	Safera	1287	690	597	630	350	280	48.95
124	Faridpur	215	121	94	107	62	45	49.77
125	Shankerpur	1083	569	514	545	298	247	50.32
126	Bosar Kalan	1362	712	650	691	359	332	50.73
127	Daun Khurd	1167	618	549	598	312	286	51.24
128	Panjeta	1048	570	478	538	283	255	51.34
129	Kauli	1638	859	779	848	441	407	51.77
130	Salempur Balian	511	294	217	265	153	112	51.86
131	Phagan Majara	1784	981	803	933	513	420	52.30
132	Bir Bahadurgarh	397	221	176	209	119	90	52.64
133	Ghiora	1335	719	616	709	384	325	53.11
134	Hussainpur jolla	622	322	300	336	169	167	54.02
135	Rajgarh	732	398	334	398	214	184	54.37
136	Punian khanan	773	418	355	421	234	187	54.46
137	Ashabpur	259	139	120	142	79	63	54.83
138	Devi Nagar	633	322	311	350	178	172	55.29
139	Balaspur	814	422	392	452	229	223	55.53
140	Kachhwa	788	414	374	439	232	207	55.71
141	Partapgarh	391	215	176	218	123	95	55.75

(In Nos.)

S.No.	Name of District/ Tehsil/ Village	Population			SC Population			%age of col 6 to 3
		Total	Male	Female	Total	Male	Female	
1	2	3	4	5	6	7	8	9
142	Saniar Heri	1099	608	491	625	347	278	56.87
143	Makhmailpur	479	257	222	273	149	124	56.99
144	Majal Khurd	527	285	242	306	169	137	58.06
145	Tasulpur	363	197	166	216	115	101	59.50
146	Daulatpur	360	186	174	221	112	109	61.39
147	Haji Majra	179	91	88	113	58	55	63.13
148	Sirkapra	1983	1027	956	1277	649	628	64.40
149	Dharamkot	361	197	164	252	133	119	69.81
150	Tarain	1388	746	642	1001	521	480	72.12
151	Khusropur	365	182	183	283	140	143	77.53
152	Multanpur	1098	569	529	915	472	443	83.33
153	Jalal Khera	354	189	165	323	173	150	91.24
<b>TEHSIL</b>	<b>Rajpura</b>							
154	Takhtu Majra	678	359	319	272	146	126	40.12
155	Naina	411	217	194	165	86	79	40.15
156	Rampur Khurd	773	424	349	312	169	143	40.36
157	Chattar Nagar	632	357	275	257	144	113	40.66
158	Jhajon	698	362	336	286	140	146	40.97
159	Bakshiwala	1425	754	671	589	322	267	41.33
160	Ugana	295	163	132	122	66	56	41.36
161	Haripur Jhungian	918	511	407	386	222	164	42.05
162	Mamoli	260	143	117	110	58	52	42.31
163	Lakho Majra	790	446	344	339	197	142	42.91
164	Basantpura	1216	625	591	525	252	273	43.17
165	Loha Kheri	410	207	203	178	94	84	43.41
166	Sialu	509	271	238	223	112	111	43.81
167	Dhuman	617	322	295	275	144	131	44.57
168	Wazirabad	271	144	127	121	70	51	44.65
169	Baghora	1277	681	596	582	307	275	45.58
170	Sadhraur	774	410	364	362	179	183	46.77
171	Darwa	443	233	210	208	114	94	46.95
172	Mandwal	987	524	463	468	253	215	47.42
173	Pandtan	970	529	441	463	241	222	47.73
174	Harpalan	912	480	432	436	231	205	47.81
175	Jansla	1542	817	725	742	396	346	48.12
176	Shambhoo Khurd	566	298	268	273	144	129	48.23
177	Gadapur	846	445	401	410	210	200	48.46
178	Nadiali	1101	580	521	541	282	259	49.14
179	Urdan	1849	982	867	911	496	415	49.27
180	Mirzapur	1202	650	552	595	336	259	49.50
181	Ramnagar	933	500	433	463	246	217	49.62
182	Khalaspur	506	274	232	252	133	119	49.80
183	Faridpur	930	478	452	470	246	224	50.54
184	Jamaitgarh	1232	649	583	667	352	315	54.14
185	Faridpur Jattan	887	490	397	503	277	226	56.71
186	Kalauli	1711	902	809	1026	534	492	59.96
187	Sarai Banjara	754	397	357	457	244	213	60.61
188	Mahrian	523	283	240	331	182	149	63.29
189	Ghungran	212	116	96	142	76	66	66.98
190	Uncha Khera	472	254	218	324	164	160	68.64
191	Gopalpur	1918	1041	877	1404	766	638	73.20
192	Jansua	2958	1571	1387	2191	1167	1024	74.07
193	Fatehpur Garhi	960	503	457	743	383	360	77.40

(In Nos.)

S.No.	Name of District/ Tehsil/ Village	Population			SC Population			%age of col 6 to 3
		Total	Male	Female	Total	Male	Female	
1	2	3	4	5	6	7	8	9
194	Sural Kalan	1592	855	737	1261	677	584	79.21
195	Sarai Mughal	459	252	207	370	198	172	80.61
196	Jabo Majra	745	395	350	622	326	296	83.49
197	Magar	376	204	172	344	186	158	91.49
198	Alawal Majra	739	408	331	722	399	323	97.70
199	Safdarpur	733	400	333	723	394	329	98.64
200	Parao Ugana	371	190	181	367	189	178	98.92
201	Naraingarh	805	432	373	805	432	373	100.00
<b>TEHSIL</b>	<b>Dera Bassi</b>							
202	Fatehpur	1059	581	478	425	229	196	40.13
203	Samgauli	2367	1225	1142	984	510	474	41.57
204	Ballopur	1394	781	613	582	324	258	41.75
205	Jaula Khurd	826	428	398	346	180	166	41.89
206	Toganpur	862	444	418	367	186	181	42.58
207	Nagla	1097	581	516	470	250	220	42.84
208	Dhanauni	844	457	387	363	197	166	43.01
209	Bakkarpur	277	146	131	121	65	56	43.68
210	Bhukhri	600	323	277	267	144	123	44.50
211	Hassanpur	962	537	425	436	241	195	45.32
212	Kurli	886	457	429	411	214	197	46.39
213	Sangotha	468	247	221	218	119	99	46.58
214	aganpur	812	433	379	388	201	187	47.78
215	Jarout	2731	1396	1335	1348	672	676	49.36
216	Jharmari	1311	686	625	682	356	326	52.02
217	Sadhanpur	920	495	425	479	258	221	52.07
218	Dhire Majra	736	380	356	392	204	188	53.26
219	Mirpur	790	415	375	432	221	211	54.68
220	Batauli	1262	671	591	705	370	335	55.86
221	Tarrak	796	418	378	449	239	210	56.41
222	Mehmadpur	1038	549	489	591	314	277	56.94
223	Jeoli	1753	936	817	1048	543	505	59.78
224	Kasauli	411	209	202	251	130	121	61.07
225	Haripur kuran	414	210	204	254	126	128	61.35
226	Gulabgarh	361	208	153	225	126	99	62.33
227	Dangdehra	385	196	189	263	133	130	68.31
228	Nimbuan	594	311	283	422	221	201	71.04
229	Jagadhri	823	431	392	611	322	289	74.24
230	Dandralla	490	265	225	379	199	180	77.35
231	Bir Dandralla	9	5	4	9	5	4	100.00
<b>DISTRICT : RUPNAGAR</b>								
<b>TEHSIL</b>	<b>Anandpur Sahib</b>							
1	Gochar	768	405	363	308	162	146	40.10
2	Jhajar	488	258	230	196	105	91	40.16
3	Lamlehri	330	182	148	134	76	58	40.61
4	Abiana Khurd	931	494	437	388	199	189	41.68
5	Jhinjri	446	239	207	190	98	92	42.60
6	Mussapur	834	436	398	360	182	178	43.17
7	Garh Bagga	1593	840	753	694	352	342	43.57
8	Rauli	879	466	413	385	195	190	43.80
9	Tarapur	1019	646	373	473	246	227	46.42
10	Pirhipur	808	430	378	389	210	179	48.14
11	Swamipur	785	425	360	386	200	186	49.17
12	Chandpur	182	93	89	90	47	43	49.45

(In Nos.)

S.No.	Name of District/ Tehsil/ Village	Population			SC Population			%age of col 6 to 3
		Total	Male	Female	Total	Male	Female	
1	2	3	4	5	6	7	8	9
13	Katta	487	271	216	271	154	117	55.65
14	Maura	535	294	241	312	170	142	58.32
15	Majra	239	124	115	142	75	67	59.41
16	Kumbewal	271	139	132	185	93	92	68.27
17	Rajgiri	896	486	410	629	337	292	70.20
18	Asalatpur	546	278	268	416	214	202	76.19
19	Jol	449	229	220	353	179	174	78.62
<b>TEHSIL</b>	<b>Rupnagar</b>							
20	Solkhian	1591	859	732	637	343	294	40.04
21	Khawaspur	1196	631	565	479	260	219	40.05
22	Lohari	831	452	379	333	183	150	40.07
23	Hussainpur	801	437	364	325	177	148	40.57
24	Kulian	295	156	139	120	59	61	40.68
25	Sainfalpur	696	387	309	284	152	132	40.80
26	Nanakpur Alias Sharfabad	418	216	202	171	85	86	40.91
27	Ramgarh	550	298	252	225	125	100	40.91
28	Mahlan	853	459	394	349	184	165	40.91
29	Chaklan	1357	726	631	556	297	259	40.97
30	Ghanaula	1539	817	722	637	338	299	41.39
31	Dhaulran	524	269	255	218	108	110	41.60
32	Mado Majra	177	90	87	74	39	35	41.81
33	Bari Railon	570	304	266	241	126	115	42.28
34	Kainaur	2539	1372	1167	1075	576	499	42.34
35	Fatehgarh	810	430	380	343	191	152	42.35
36	Bari Makori	369	203	166	157	96	61	42.55
37	Boothgarh	171	86	85	73	36	37	42.69
38	Rangilpur	770	398	372	329	180	149	42.73
39	Kandola	828	440	388	355	190	165	42.87
40	Bara Phool	487	271	216	209	110	99	42.92
41	Sandhuan	1742	934	808	750	401	349	43.05
42	Goslan	740	402	338	319	175	144	43.11
43	Shahpur	225	115	110	98	46	52	43.56
44	Kishanpura	50	27	23	22	11	11	44.00
45	Balrampur	631	349	282	279	159	120	44.22
46	Hirdapur	812	440	372	363	202	161	44.70
47	Diwari	67	37	30	30	16	14	44.78
48	Rasulpur	1144	620	524	513	271	242	44.84
49	Badwali	1410	767	643	637	339	298	45.18
50	Chalaki	493	253	240	223	115	108	45.23
51	Santpur	705	381	324	320	169	151	45.39
52	Sukho Majra	524	283	241	239	132	107	45.61
53	Assarpur	327	174	153	150	73	77	45.87
54	Mansuha Kalan	1109	571	538	512	265	247	46.17
55	Mukarabpur	227	119	108	105	55	50	46.26
56	Mundian	1354	737	617	633	341	292	46.75
57	Pathreri Jattan	1135	605	530	536	292	244	47.22
58	Sihon Majra	675	361	314	319	165	154	47.26
59	Chutamali	1247	671	576	591	315	276	47.39
60	Ramgarh Alias Manda	644	325	319	306	158	148	47.52
61	Samrauli	342	180	162	163	84	79	47.66
62	Panjoli	449	236	213	214	113	101	47.66
63	Kotli	704	369	335	350	173	177	49.72
64	Bassi Gujran	2322	1239	1083	1155	613	542	49.74

(In Nos.)

S.No.	Name of District/ Tehsil/ Village	Population			SC Population			%age of col 6 to 3
		Total	Male	Female	Total	Male	Female	
1	2	3	4	5	6	7	8	9
65	Bhaku Majra	833	461	372	415	226	189	49.82
66	Saheri	1489	817	672	748	417	331	50.24
67	Garhi	577	328	249	292	157	135	50.61
68	Chhota Makrauna	1185	657	528	601	327	274	50.72
69	Ballan	350	197	153	178	101	77	50.86
70	Alampur	425	231	194	217	122	95	51.06
71	Pipal Majra	1122	608	514	578	311	267	51.52
72	Bamnara	1192	619	573	616	326	290	51.68
73	Jasran	296	170	126	154	81	73	52.03
74	Chak Dhera	431	220	211	225	119	106	52.20
75	Makowal	1317	700	617	691	365	326	52.47
76	Rashidpur	930	501	429	491	256	235	52.80
77	Nathwalpur	1244	674	570	659	351	308	52.97
78	Malewal	167	88	79	89	46	43	53.29
79	Chhota Gadhran	360	204	156	193	106	87	53.61
80	Awankot	903	488	415	488	260	228	54.04
81	Kharota	283	159	124	153	88	65	54.06
82	Kanjla	779	404	375	422	216	206	54.17
83	Haler	228	119	109	124	69	55	54.39
84	Bhagwantpur	893	453	440	495	248	247	55.43
85	Gurdaspur	440	235	205	244	134	110	55.45
86	Zindanpur	265	149	116	147	76	71	55.47
87	Dumna	1080	586	494	603	324	279	55.83
88	Chotamla	1118	601	517	625	329	296	55.90
89	Sangatpur	200	108	92	112	60	52	56.00
90	Kalal Majra	689	367	322	388	203	185	56.31
91	Bara Bande Mehal	502	291	211	283	159	124	56.37
92	Kakut	477	253	224	269	141	128	56.39
93	Kheri	842	463	379	477	261	216	56.65
94	Akabarpur	986	534	452	559	308	251	56.69
95	Majri	948	517	431	549	292	257	57.91
96	Dehar	995	537	458	580	317	263	58.29
97	Gagon	578	302	276	337	177	160	58.30
98	Mohan Majra	544	285	259	318	166	152	58.46
99	Rautan	46	24	22	27	16	11	58.70
100	Samrala	267	138	129	157	83	74	58.80
101	Dugri	1072	574	498	638	344	294	59.51
102	Ban Majra	940	525	415	560	311	249	59.57
103	Jagatpur	516	273	243	308	161	147	59.69
104	Beli Attalgarh	25	14	11	15	8	7	60.00
105	Bara	453	249	204	274	151	123	60.49
106	Phassa	209	115	94	128	72	56	61.24
107	Farid	202	109	93	124	70	54	61.39
108	Sarangpur	220	122	98	137	71	66	62.27
109	Ladhah	285	158	127	180	99	81	63.16
110	Dhangrali	1637	857	780	1036	539	497	63.29
111	Bara Daudpur	310	167	143	199	108	91	64.19
112	Bhaddal	668	357	311	429	233	196	64.22
113	Ahmedpur	252	139	113	163	88	75	64.68
114	Muajudinpur	338	187	151	222	123	99	65.68
115	Kulheri	747	392	355	493	260	233	66.00
116	Sanana	853	495	358	564	319	245	66.12
117	Bara Surtanpur	539	298	241	365	196	169	67.72

(In Nos.)

S.No.	Name of District/ Tehsil/ Village	Population			SC Population			%age of col 6 to 3
		Total	Male	Female	Total	Male	Female	
1	2	3	4	5	6	7	8	9
118	Haron	104	57	47	72	37	35	69.23
119	Kotla Bet	133	68	65	94	46	48	70.68
120	Suleman Shikoh	517	270	247	366	192	174	70.79
121	Bholon Kalewal	354	185	169	251	125	126	70.90
122	Dangauli	762	408	354	550	289	261	72.18
123	Chaunta Khurd	263	144	119	196	108	88	74.52
124	Balrampur	384	213	171	290	161	129	75.52
125	Chhoti Makori	364	186	178	278	146	132	76.37
126	Manjitpura/Chamar Majra	360	193	167	275	147	128	76.39
127	Dhumewal	447	247	200	355	198	157	79.42
128	Aurnauli	751	409	342	605	333	272	80.56
129	Adhrera	1025	585	440	848	467	381	82.73
130	Khalidpur	146	79	67	121	66	55	82.88
131	Bhauwal	185	81	104	157	68	89	84.86
132	Alibak	237	136	101	204	114	90	86.08
133	Taprian Gharisपुर	385	203	182	337	181	156	87.53
134	Ramgarh	163	92	71	146	76	70	89.57
135	Kishanpur	415	213	202	373	192	181	89.88
136	Chhota Daudpur	222	113	109	208	105	103	93.69
137	Dargah Shah Khalid Binwalid	305	157	148	287	146	141	94.10
138	Ghurkewal	264	151	113	250	145	105	94.70
139	Fatehpur	501	286	215	478	269	209	95.41
140	Chhota Surtanpur	230	125	105	222	119	103	96.52
141	Karkhana Bela	31	18	13	30	17	13	96.77
142	Bhagalan	573	308	265	564	301	263	98.43
143	Taprian Boothgarh	56	28	28	56	28	28	100.00
144	Ranga	149	79	70	149	79	70	100.00
145	Lakhewal	37	21	16	37	21	16	100.00
146	Panj Peda	90	41	49	90	41	49	100.00
147	Rambagh	18	12	6	18	12	6	100.00
<b>TEHSIL</b>	<b>Kharar</b>							
148	Paintpur	862	484	378	346	197	149	40.14
149	Bhukhri	543	310	233	218	117	101	40.15
150	Sangatpura	841	449	392	344	186	158	40.90
151	Guno Majra	583	303	280	239	123	116	40.99
152	Suhali	1241	667	574	511	267	244	41.18
153	Hasanpur	888	475	413	371	197	174	41.78
154	Togan	3180	1746	1434	1334	749	585	41.95
155	Badali	2128	1108	1020	894	471	423	42.01
156	Kanauran	359	191	168	151	77	74	42.06
157	Khera	855	464	391	360	185	175	42.11
158	Sante Majra	1535	788	747	663	340	323	43.19
159	Dhode Majra	250	137	113	108	58	50	43.20
160	Jhanjheri	2827	1491	1336	1226	668	558	43.37
161	Caranga	1351	714	637	590	314	276	43.67
162	Bhajauli	1023	571	452	456	252	204	44.57
163	Bhagat Majra	457	252	205	205	115	90	44.86
164	Mullanpur	462	252	210	210	114	96	45.45
165	Dhanauran	545	308	237	251	139	112	46.06
166	Cholta Kalan	1083	580	503	506	276	230	46.72
167	Majra	1448	837	611	678	377	301	46.82
168	Salamatpur	519	298	221	244	142	102	47.01

(In Nos.)

S.No.	Name of District/ Tehsil/ Village	Population			SC Population			%age of col 6 to 3
		Total	Male	Female	Total	Male	Female	
1	2	3	4	5	6	7	8	9
169	Dharak Kalan	714	376	338	341	173	168	47.76
170	Bharaunjan	1444	785	659	709	372	337	49.10
171	Rasanheri	789	428	361	390	200	190	49.43
172	Machhipur	508	276	232	265	141	124	52.17
173	Andheri	511	274	237	267	140	127	52.25
174	Barauli	1646	891	755	861	471	390	52.31
175	Chudiala	1304	724	580	683	380	303	52.38
176	Manakpur Sharif	1876	1016	860	998	543	455	53.20
177	Chatauli	497	255	242	265	133	132	53.32
178	Ghoga Kheri	766	430	336	413	236	177	53.92
179	Singhpur	135	66	69	73	40	33	54.07
180	Bansepur	315	167	148	173	92	81	54.92
181	Batta	1186	626	560	655	346	309	55.23
182	Mundhon Sangtian	1193	645	548	662	363	299	55.49
183	Dharak Khurd	373	200	173	212	108	104	56.84
184	7	952	498	454	554	293	261	58.19
185	Naggal	346	180	166	209	104	105	60.40
186	Dulwan	413	227	186	261	139	122	63.20
187	Ghandauli	768	401	367	494	262	232	64.32
188	Fatehpur	620	323	297	403	207	196	65.00
189	Majat	1043	575	468	702	390	312	67.31
190	Sotal	714	383	331	496	262	234	69.47
191	Pir Sohana	921	487	434	643	342	301	69.82
192	Milak	1050	561	489	743	399	344	70.76
193	Tole Majra	278	146	132	208	111	97	74.82
194	Sialba	783	416	367	599	314	285	76.50
195	Nabipur	464	249	215	423	228	195	91.16
196	Saini Majra	114	62	52	106	57	49	92.98
197	Burana	25	15	10	25	15	10	100.00
<b>TEHSIL S.A.S.Nagar (Mohali)</b>								
198	Raipur	846	465	381	392	207	185	46.34
199	Shafipur	478	252	226	226	116	110	47.28
200	Sekhan Majra	1027	545	482	488	255	233	47.52
201	Behlolpur	3783	2000	1783	1852	983	869	48.96
202	Chapar Chiri Kalan	332	180	152	170	94	76	51.20
203	Tangauri	1266	666	600	665	337	328	52.53
204	Rurka	1079	578	501	585	317	268	54.22
205	Chapar Chiri Khurd	682	371	311	401	218	183	58.80
206	Saidpur	1174	637	537	723	391	332	61.58
207	Kailon	1107	594	513	726	374	352	65.58
<b>DISTRICT : SANGRUR</b>								
<b>TEHSIL Barnala</b>								
1	Gagewal	1276	668	608	512	272	240	40.13
2	Kalal Majra	2520	1312	1208	1026	551	475	40.71
3	Chhana Gulabsingh	1366	702	664	569	297	272	41.65
4	Pharwahi	4445	2368	2077	1859	991	868	41.82
5	Kaire	1542	805	737	646	343	303	41.89
6	Bazidke Kalan	2091	1113	978	884	478	406	42.28
7	Bahmania	544	295	249	231	125	106	42.46
8	Lohgarh	2050	1088	962	881	486	395	42.98
9	Gumti	2074	1094	980	931	495	436	44.89
10	Jangiana	3516	1842	1674	1582	819	763	44.99
11	Naraingarh Sohian	1013	544	469	458	253	205	45.21



(In Nos.)

S.No.	Name of District/ Tehsil/ Village	Population			SC Population			%age of col 6 to 3
		Total	Male	Female	Total	Male	Female	
1	2	3	4	5	6	7	8	9
12	Patti Sohlan	393	227	166	182	88	94	46.31
13	Dhaner	2036	1043	993	987	509	478	48.48
14	Bhadalwad	1783	912	871	874	443	431	49.02
15	Pandori	2287	1164	1123	1133	581	552	49.54
16	Naiwala	2176	1126	1050	1090	572	518	50.09
17	Amla Singhwala	1896	1001	895	995	525	470	52.48
18	Kharak Singhwala	595	342	253	342	199	143	57.48
19	Draka	1937	1003	934	1131	571	560	58.39
20	Kirpal Singhwala	1234	644	590	906	474	432	73.42
<b>TEHSIL</b>	<b>Malerkotla</b>							
21	Gajjan Majra	508	246	262	205	98	107	40.35
22	Toga Heri	240	119	121	97	49	48	40.42
23	Manak Majra	2177	1148	1029	884	457	427	40.61
24	Kheri Sodhian	729	381	348	297	165	132	40.74
25	Badechha	740	388	352	304	153	151	41.08
26	Dasaundha Singhwala	2029	1075	954	835	444	391	41.15
27	Jalwana	1382	741	641	582	303	279	42.11
28	Mehdevi	1195	628	567	505	261	244	42.26
29	Manakheri	1332	699	633	571	302	269	42.87
30	Sehke	854	466	388	374	201	173	43.79
31	Daulowal	660	361	299	290	156	134	43.94
32	Sarwarpur	1091	577	514	483	252	231	44.27
33	Bir Ahmdabad	499	273	226	226	118	108	45.29
34	Jagowal	984	538	446	447	238	209	45.43
35	Moola Bada	893	468	425	406	216	190	45.46
36	Chaproda	169	92	77	77	43	34	45.56
37	Phalaud Kalan	1209	654	555	553	301	252	45.74
38	Farwali	1575	839	736	723	389	334	45.90
39	Ratol	1181	634	547	543	285	258	45.98
40	Dilawargarh	1892	1038	854	872	473	399	46.09
41	Jandali Kalan	1905	993	912	885	459	426	46.46
42	Langrian	1560	844	716	727	396	331	46.60
43	Nathoheri	1237	651	586	577	302	275	46.65
44	Jattuan	500	265	235	249	130	119	49.80
45	Kalian	2601	1378	1223	1300	691	609	49.98
46	Bhumsi	1108	589	519	567	306	261	51.17
47	Umarpura	1168	623	545	605	326	279	51.80
48	Chandu Raian	166	86	80	86	45	41	51.81
49	Giga Majra	641	337	304	335	183	152	52.26
50	Asdullapur	1079	550	529	566	295	271	52.46
51	Faujwala	254	127	127	134	68	66	52.76
52	Bhatian Khurd	1158	588	570	611	311	300	52.76
53	Mandian	731	392	339	401	216	185	54.86
54	Mahali	506	264	242	292	154	138	57.71
55	Moranwali	1251	663	588	748	408	340	59.79
56	Chatriwala	87	45	42	56	31	25	64.37
57	Mahorana	1373	718	655	921	474	447	67.08
58	Bir Amamgarh	614	328	286	599	323	276	97.56
59	Anaitpura	34	17	17	34	17	17	100.00
60	Chandigarh	37	20	17	37	20	17	100.00
<b>TEHSIL</b>	<b>Dhuri</b>							
61	Kaheru	2303	1222	1081	922	472	450	40.03
62	Kheri Jattan	1455	768	687	596	307	289	40.96

(In Nos.)

S.No.	Name of District/ Tehsil/ Village	Population			SC Population			%age of col 6 to 3
		Total	Male	Female	Total	Male	Female	
1	2	3	4	5	6	7	8	9
63	Jahangir	2033	1067	966	850	438	412	41.81
64	Malu Majra	557	297	260	233	123	110	41.83
65	Meerheri	700	372	328	297	168	129	42.43
66	Kheri Chahalan	4371	2300	2071	1869	965	904	42.76
67	Dhura	1989	1047	942	853	437	416	42.89
68	Kalabula	1336	740	596	578	321	257	43.26
69	Lohar Majra	481	257	224	210	113	97	43.66
70	Patti Khalil	1449	769	680	634	341	293	43.75
71	Rurgarh	947	499	448	416	215	201	43.93
72	Kanjli	1208	653	555	561	299	262	46.44
73	Manah	926	484	442	434	217	217	46.87
74	Ruldu Singhwala	951	500	451	480	255	225	50.47
75	Burj Seda	374	211	163	191	109	82	51.07
76	Qila Hakiman	2166	1117	1049	1128	578	550	52.08
77	Manwala	775	420	355	404	206	198	52.13
78	Samundgarh	1009	512	497	541	271	270	53.62
79	Belewal	814	439	375	531	287	244	65.23
<b>TEHSIL</b>	<b>Sangrur</b>							
80	Togawal	2396	1313	1083	981	553	428	40.94
81	Rampura	2273	1202	1071	935	511	424	41.14
82	Laddi	1230	652	578	510	267	243	41.46
83	Bibar	1082	588	494	451	246	205	41.68
84	Matran	881	457	424	378	198	180	42.91
85	Sakrodi	1378	713	665	593	309	284	43.03
86	Kheri Gillan	1007	522	485	442	223	219	43.89
87	Deh Kalan	852	444	408	374	200	174	43.90
88	Upli	3608	1926	1682	1607	872	735	44.54
89	Bhuraj	889	474	415	399	226	173	44.88
90	Roshanwala	755	411	344	344	183	161	45.56
91	Bakhopir	1046	564	482	480	260	220	45.89
92	Naraingarh	1366	735	631	630	332	298	46.12
93	Lidran	1175	631	544	551	301	250	46.89
94	Kheri Chandwan	669	332	337	326	168	158	48.73
95	Kammo Majra kalan	963	509	454	477	248	229	49.53
96	Nandgarh	699	373	326	358	191	167	51.22
97	Banganwali	1387	757	630	729	388	341	52.56
98	Bibri	810	416	394	433	221	212	53.46
99	Retgarh	1366	733	633	731	399	332	53.51
100	Akoi	1508	818	690	807	435	372	53.51
101	Ramnagar Sibian	1141	634	507	617	323	294	54.08
102	Sahoke	1789	936	853	1023	535	488	57.18
103	Santokhpura	442	227	215	257	133	124	58.14
104	Ramgarh	310	166	144	182	100	82	58.71
105	Jolian	890	476	414	529	281	248	59.44
106	Fatehnagar Alias Munshiwala	1393	740	653	872	471	401	62.60
107	Nakta	1164	604	560	808	421	387	69.42
108	Fatehgarh Chhanna	1471	785	686	1151	611	540	78.25
109	Bhagwanpura	270	145	125	255	136	119	94.44
110	Hakikatpura	441	231	210	423	222	201	95.92
111	Bir Aishban	4	4	0	4	4	0	100.00
<b>TEHSIL</b>	<b>Sunam</b>							
112	Chatha Nakta	570	292	278	229	120	109	40.18

(In Nos.)

S.No.	Name of District/ Tehsil/ Village	Population			SC Population			%age of col 6 to 3
		Total	Male	Female	Total	Male	Female	
1	2	3	4	5	6	7	8	9
113	Kheri Naga	720	407	313	292	165	127	40.56
114	Fatehgarh	2180	1164	1016	885	469	416	40.60
115	Ladal	2459	1317	1142	1022	545	477	41.56
116	Gobindgarh Jejian	2783	1462	1321	1159	577	582	41.65
117	Rattangarh Alias Pattianwali	1199	637	562	523	282	241	43.62
118	Shafipur Khurd	884	477	407	387	210	177	43.78
119	Mard Khera	729	374	355	320	165	155	43.90
120	Dhandoli Khurd	1562	806	756	696	359	337	44.56
121	Ghanaur Rajputa	1685	895	790	833	458	375	49.44
122	Bharur	1208	634	574	621	329	292	51.41
123	Rattangarh Sidhran	953	514	439	607	325	282	63.69
124	Sansarpura	23	13	10	15	8	7	65.22
<b>TEHSIL</b>	<b>Moonak</b>							
125	Mandvi	5407	2840	2567	2209	1138	1071	40.85
126	Phulad	1504	787	717	622	320	302	41.36
127	Babangarh Alias Ghamur Ghat	1382	723	659	636	338	298	46.02
128	Shahpur Nauabad Alias Theri	970	511	459	463	248	215	47.73
129	Arkbass	1579	839	740	758	402	356	48.01
130	Khanauri Khurd	756	388	368	464	237	227	61.38
131	Thaska	730	371	359	497	251	246	68.08
132	Chandu	1289	670	619	1069	551	518	82.93

# **PART-V**

## **GUIDELINES AND NOTIFICATIONS**

**Annexure I**

**R.Sridharan**  
**Joint Secretary(SP)**  
**Telefax:23096598**

**GOVERNMENT OF INDIA**  
**PLANNING COMMISSION**  
**YOJANA BHAWAN**  
**NEW DELHI-110001**

**D.O.No.M-13011/3/2005-SP-Co**

**October 31,2005**

**Dear Shri Talwar**

With reference to para 8 of the Deputy Chairman's letter dated 6<sup>th</sup> September , 2005 addressed to your Chief Minister, I am directed to enclose herewith a note consolidating the guidelines already issued by the Government of India for the formulation , implementation and monitoring of Special Component Plan for Scheduled Castes and Tribal Sub-Plan for scheduled Tribes

I would request you to kindly ensure that the Special Component Plan and Tribal Sub Plan are drawn up accordingly in Annual Plan 2006-07.

With regards,

Yours sincerely

**Sd/-**  
**(R. Sridharan)**

Shri A.R.Talwar,  
Secretary,  
Department of Planning,  
Government of Punjab,  
Chandigarh-160 017.

**A note consolidating the existing Guidelines for formulation, implementation and monitoring of Special Component Plan for the Scheduled Castes and Tribal Sub Plan for Scheduled Tribes**

Detailed guidelines relating to the Special Component Plan for the Scheduled Castes and the Tribal Sub Plan for the Scheduled Tribes have been issued by the concerned departments of the Central Government from time to time

The basic objective of both these Sub Plans is to channelise the flow of outlays and benefits from the general sectors in the Plan of States for the development of Scheduled Castes and Scheduled Tribes at least in proportion to their population, both in physical and financial terms. The Mid term appraisal of the Tenth Plan has noted that several State Governments have not earmarked adequate funds to SCP and TSP, Proportionate to the share of SCs and STs in the population.

The importance of the SCP and TSP has been again underlined by the Hon'ble Prime Minister while addressing the 51<sup>st</sup> Meeting of the National Development Council held on 27<sup>th</sup> June, 2005. The Prime Minister had then stated "that in the mid-1970s, the Special Component Plan and the Tribal Sub Plan were initiated. Tribal Sub-Plans and Special Component Plans should be an integral part of Annual Plans as well as Five Year Plans, making provisions therein non-divertible, with the clear objective of bridging the gap in Socio-Economic Development of the SCs and STs within a period of 10 years".

In this context, the following guidelines with respect to SCP and TSP are once again reiterated so that the same may be followed strictly in the preparation of the Annual Plans for 2006-07.

**Objectives:-** The following should be the broad objectives of the SCP and TSP

Substantial reduction in poverty and un-employment

Creation of productive assets in favour of Scheduled Castes and Scheduled Tribes to sustain the growth likely to accrue through development efforts.

Human resources development of the Scheduled Castes and Scheduled Tribes by providing adequate educational and health services and

Provision of physical and financial security against all types of exploitation and oppression.

**Action Plan :-** To fulfil the above objectives the following points may be taken into account for formulating SCP and TSP.

1. Earmarking of funds for SCP/TSP from total State Plan outlay at least in the proportion of SC/ST population to the total population of the State/UT.
2. Special Component Plan and Tribal Sub Plan funds should be non-divertible and non – lapsable.
3. Making the Social Welfare Department /the Department concerned with the welfare and development of SCs/STs as nodal department for formulation and implementation of SCP/TSP.
4. Placing the funds earmarked for SCP/TSP at the disposal of the nodal department concerned which in turn will reallocate the funds to the sectoral departments for implementing schemes directly relevant to SC /ST development.
5. Placing the funds earmarked for SCP/TSP under separate budget head /sub head for each development department implementing SCP and TSP. In this connection it may be noted that the list of major and minor heads of account of Union and states as issued by the Controller General of Accounts provides that Tribal Sub Plan (code 796) and Special Component Plan (789) may be opened as Minor Head below the functional Major head/Sub Major Head wherever necessary.
6. Special Central Assistance (SCA) both for the SCP and for the TSP is being extended by the Centre to the states as a 100% grant meant to fill critical gaps and missing inputs for family oriented income generating schemes and supporting infrastructure development with a Special focus on BPL families. Guidelines issued in this connection should be strictly followed.

### **Components of SCP and TSP**

1. Only those schemes should be included under SCP/TSP that ensure direct benefits to individuals or families belonging to Scheduled castes or Scheduled Tribes
2. Outlay for area oriented schemes directly benefiting Scheduled castes hamlets /villages having a majority of Scheduled castes population/tribal hamlets and villages may be included in SCP and TSP
3. Priority should be given for providing basic minimum services like primary education, health , drinking water nutrition , rural housing rural electrification and rural link road.
4. Wage component, especially under rural employment schemes, should not be included under SCP/TSP.
5. Schemes to develop agriculture and allied activities like animal husbandry, dairy etc. that provide a source of livelihood to the SC and ST population should be included.

6. Innovative projects that draw upon institutional finance to supplement plan allocations may be drawn up.

### **Creation of general awareness of SCP/TSP schemes.**

State Government should take initiative to generate awareness among the general public about the schemes to be implemented /being implemented for the development of SCs and STs by the different department of the State Government through electronic and print media.

### **Monitoring of SCP and TSP**

1. State and District/Block level Monitoring Committee should be constituted to monitor the implementation of various schemes under SCP and TSP of various development departments. The District/Block level committees may review the progress of implementation of schemes and utilisation of funds on monthly basis and the State level committees may review the progress on quarterly basis.

2. District and Block level committees may be constituted on the pattern of district and block level committee constituted by the Ministry of Rural Development by involving elected members (MPs, MLAs and Panchayat members, and other prominent leaders in the districts) or the same committees may be entrusted with the responsibilities for monitoring of these programmes

3. The nodal department should ensure timely release of funds to the concerned development departments who in turn should ensure immediate release of funds soon after the receipts of funds from nodal department to their field level implementing agencies. Any lapse on the part of field level implementing agencies in timely utilisation of funds and proper implementation of the schemes may be viewed seriously.

4. Non-earmarking of funds under SCP and TSP may result in non- approval of plans of the States /UTs.

5. Ministry of Social Justice and Empowerment and Tribal Affairs will be actively involved in the process of finalization of Annual Plans of the States/UTs.

6. Evaluation to assess the impact of economic development schemes implemented under SCP, on the socio economic conditions of SCs may be get conducted by the nodal department on regular basis Dissemination of information to SCs all over the State/UT about the schemes programmes available for their development may be the responsibility of the nodal department. The nodal department may also ensure the follow up of the schemes implemented and maintenance of proper records on assets created under SCP in district /block etc.



**Annexure - II**

**F.No.M-13054/1/2008-SCSP/TSP  
Planning Commission  
(BC & TD Division)**

\*\*\*

**Yojana Bhawan, Sansad Marg,  
New Delhi, ated 18<sup>th</sup> August, 2009**

**OFFICE MEMORANDUM**

**Sub: Modification in SCSP/TSP Guidelines.**

\*\*\*

Please refer to Planning Commission's D.O.No.M-13011/3/2005-SCSP, Dated 31.10.2005 regarding Guidelines for formulation, implementation and monitoring of Scheduled Castes Sub Plan (SCSP) for Scheduled Castes and Tribal Sub Plan (TSP) for Scheduled Tribes.

2. In order to expand the coverage of villages for benefiting larger number of Scheduled Caste beneficiaries, Planning Commission has decided to modify the existing guidelines of SCSP. The caption under the components of SCSP/TSP quoted in para.2 of the existing guidelines is "Outlay for area-oriented schemes directly benefiting Scheduled Castes hamlets/villages having a **majority of Scheduled Castes population**/Tribal hamlets and villages shall be included in SCSP and TSP". The word "**majority of Scheduled Castes population**" is replaced with "**having more than 40% Scheduled Caste population**".

Sd/-

**(Naini Jayaseelan)  
Adviser (SJ)**

**Chief Secretary  
(Kind Attn.Shri Subodh Chandra Agrawal)  
Government of Punjab  
Punjab Civil Secretariat  
Chandigarh-160001**

**(Tele:-0172-2740156  
Fax:-0172-2742488)**

**Annexure - III**

**D.O.No. M-13054/2/2005-BC**

**CHANDRA PAL  
ADVISER  
(MLP/SP(E), SCP & TSP)  
Tele Fax:23096584**

**GOVERNMENT OF INDIA  
PLANNING COMMISSION  
YOJANA BHAWAN  
NEW DELHI-110001**

**December 29, 2005**

**Dear Sir,**

Special Component Plan (SCP) for Scheduled Castes (SCs) and Tribal Sub Plan (TSP) for Scheduled Tribes(STs) have been important methods used in the planning process for quite some time in order to ensure that outlays and benefits from the general sectors of the plans flow to SCs and STs at least in proportion to their population both in physical and financial terms. Detailed guidelines have also been issued by the Planning Commission to the States(vide D.O No. M 13011/3/2005-SP-Co. dated 31.10.2005) by way of reiteration of the existing instructions, relating to the formulation and implementation of SCP/TSP at the State Level. In this connection, it may be noted that the list of major and minor heads of account of Union and States as issued by the Controller General of Accounts provides that TSP(Code 796) and SCP(Code 789) may be opened as minor head below the functional major head/sub major head wherever necessary. SCP and TSP funds have to be made as non-divertible and non-lapsable.

2. Planning Commission has set up a dedicated “Special Component Plan(SCP) and Tribal Sub Plan(TSP) Unit” for Monitoring the implementation of the recommendations of the Inter-Ministry Task Group Report on the Development of Scheduled Castes and Scheduled Tribes and to Review and monitor the SCP and TSP of States. I have taken over the charge of this Unit.

3. It is reiterated that only those schemes should be included under SCP/TSP that ensure direct benefits to individuals or families belonging to SCs & STs. The information regarding the flow of funds to SCP and TSP of your State(Budget, Allocation, Sanction and Expenditure) during 9<sup>th</sup> Plan and the first four years of Tenth Five Year Plan(2002-06) and the details of the schemes/programmes covered for the development and welfare of SCs & STs along with their physical and financial performance may be sent to Planning Commission. In this regard, additional guidelines for preparing important schemes/programmes and performance for monitoring physical and financial performance by the State Government are enclosed for ready reference.

4. It may also be ensured that the State allocates SCP and TSP funds in proportion to the SC and ST population in the State during Annual Plan 2006-07. It is also reiterated that Secretary, Social Welfare/Tribal Welfare should be the nodal Officer in the designing of schemes/programmes of SCP and TSP and allocation of funds to the implementing Departments/agencies. If it is not feasible, a dedicated Unit of SCP and TSP may be constituted in the Planning Department of the State with the Secretary, Social Welfare/Tribal Welfare as Nodal Officer for designing, implementing and monitoring of SCP and TSP schemes/programmes in the State.

With regards,

Yours sincerely,

**-Sd/-**  
**(Chandra Pal)**

**Encl: As above.**

**Shri Jai Singh Gill,**  
**Chief Secretary, Secretariat,**  
**Chandigarh, Punjab.**

**Additional Guidelines for preparing Schemes/Programmes under Special Component Plan and Tribal Sub Plan by the State Government.**

The State Government should prepare Special Component Plan(SCP) and Tribal Sub-Plan(TSP) as per the proportion of SC and ST population of the State. The guidelines issued recently by the Planning Commission to the State Governments for the SCP and TSP formulation, implementation and monitoring need to be strictly adhered and followed (D.O.No.M-13011/3/2005-SP-Co dated 31.10.2005).

The State Government should also prepare a detailed report on all the development indicators for the general population, SCs and STs especially focusing on agriculture, education(primary, middle, technical and higher), health, industry and service sectors. The gap of development indicators between the general population, SCs and STs has to be bridged within a period of 10 years.

State Level Monitoring Committee for SCP/TSP under the Chairmanship of Hon'ble Minister, Social Welfare/ Tribal Welfare should be constituted with Principal Secretary/ Secretary, Social Welfare/Tribal Welfare as the Member Secretary. A District level Monitoring Committee for SCP/TSP should also be constituted under the Chairmanship of District Collector with all the district level officers as its members. Block level Committee may also be constituted under the Chairmanship of President, Block Samiti where BDO and others will be its members. Monitoring of SCP/TSP schemes/programmes should be undertaken by these committees every month and quarterly performance review. Quarterly Performance Review report should be communicated to the SCP & TSP Unit, Planning Commission. A proforma for submitting financial and physical progress of the SCP/TSP schemes/programmes is enclosed for sending the relevant information to Planning Commission.

It is emphasized that, there is a need to implement schemes relating to the Welfare of SCs and STs under these two components. The details of some of the schemes suggested for implementation by the State Government are as under:-

1. The villages with 50% and above SC/ST population may be saturated first and provided with all the development activities under Bharat Nirman, schools, education, skill development, trainings for self employment, etc.
2. A group of 5-10 SC/ST farmers may be constituted for skill development by the State Agriculture Department/ Extension Agencies. This group may be provided a package of small tractors with accessories, tube wells in the electrified villages and pump sets in non-electrified villages may be provided with other agricultural inputs like quality seeds, pesticides, fertilizers etc. This farmers group may also be given training for cultivation of suitable crops and for undertaking activities in the sectors of fisheries, animal husbandry, horticulture, etc.

3. An educational complex in the name of educational institute may be set up in each district. The facilities relating to sports, multi-purpose hall, intermediate college with sports education may be provided in this institute on the pattern of Navodaya Vidala and Kendriya Vidala. This educational institute will also have classes from 1 to 12 with hostel facilities for 70% SC/ST boys and girls and 30% boys and girls from general population. 70% expenditure of this institute will be provided from the SCP earmarked funds and 30% will come from the General Plan.
4. In every Divisional Headquarters, a polytechnic may be set up. Further, one or two training colleges for nursing and para-medical training courses, for nurses, ANMs, Physiotherapists, technicians, radiologists may be provided exclusively for SCs & STs. The nursing colleges exclusively for SC/ST girls may be attached to medical colleges provided. 70% expenditure of this institute will be provided from the SCP earmarked funds and 30% will come from the General Plan. The expenditure for running these courses will be made out of Special Component Plan outlay earmarked in the State.
5. In each district, coaching-cum-guidance centres may be opened in Universities/Colleges appearing for various competitions. The expenditure of these coaching-cum-guidance centres may be borne out of SCP/TSP funds.
6. Good quality it is may be established in each District for imparting employable skill exclusively for the unemployed SC/ST youth for providing employment opportunities within and outside the State. To tackle the problem of unemployment, training courses (not routine training courses) should be started in a big way in the State. These capsule training courses may consist of 4-5 months theoretical training on personnel management, material management, financial management, marketing management and 6-7 months practical training. Such trained personnel should be provided loans at cheaper interest rates from the Banks/SC/ST Development Corporation to start production ventures in clusters, in those areas where infrastructural facilities already exist. There should be a commercial complex in the main market of District Head Quarter and shops/ outlets to be allotted to these trained SC/ST entrepreneurs to sell their produce/manufactured goods.
7. The candidates preparing for various competitive exams like admission in engineering colleges and medical colleges and other services may be allowed to take admission in any reputed private training center and their full fees should be reimbursed by the Government from SCP/TSP funds.
8. Government may also think of providing one time financial support of say Rs.25 to Rs.40 lakhs to the recognized social institutions for starting intermediate/degree colleges in each Block exclusively for SC/ST boys and girls or admitting 70% SC/ST boys and girls and 30% boys and girls from general population as is being done in U.P.

9. It was suggested that residential schools for SC/ST boys and girls should be set up in all the districts where percentage of the SC and ST concentration is high. The residential schools should have the facilities of vocational training, coaching-cum-guidance center, sports center and cultural center. Under vocational training, training related to trades like electrician, electronics, fitter, draftsman, mechanic, plumber, fashion design, computer, data entry operator etc., need to be given by starting IITs in SC/ST dominated areas. Technical education should be given due importance so as to provide self-employment to SCs and STs.
10. The tuition fee of the SC and ST students studying in private colleges and institutions should be fully reimbursed by the Social Welfare/Tribal Welfare department under SCP and TSP funds.
11. The State Government should provide scholarships to SC and ST students for all income groups studying in classes I to X as in U.P. The rate of stipend may be worked out realistically by the State.
12. Road and connectivity is another important sector which affects the transport and communication of the villagers. All the villages having more than 50-60% of SCs and STs concentration need to be saturated first with road connectivity. The programmes under Bharat Nirman may be targeted especially to SC/ST village development.
13. In those villages where no land is available especially in SC and ST dominated areas, land should be purchased and allotted to homeless for construction of houses under Indira Awas Yojana.
14. The forest villages in the State need to be converted into revenue villages where basic minimum services have to be provided like education, housing, drinking water, health facilities, road connectivity, etc.
15. Conversion of dry toilets to wet toilets may also be taken out of these funds in a big way so that scavenging colonies should be developed with rehabilitation programme.
16. There is always food scarcity in SC and ST dominated areas and the State Government is suggested to select Self-Help Groups of 5-10 SCs and STs and they may be allotted ration shops for distribution of essential commodities. Subsidy/loan could also be provided to them on recoverable terms up to Rs.5 lakhs.
17. Training may also be imparted in the existing Police Training Centres or Home Guards training centres to SC and ST youth (18-21 years) who have passed Matriculation for Constables and Home Guards. While the Home

Guards will look after the security of the villages as Village Defence Committee, the later may be recruited as Constables in the State Government. Similarly, training may also be given to atleast 5000 SCs/STs for Conductor and Driver jobs through State Transport Corporation.

18. The State Government was suggested to provide Rs. 25000/- towards Kanya Dhan for SC/ST girls who passed out Intermediate Examination.
19. In urban slum areas a multi-purpose community shall need to be provided to cater to the needs of the SC families.

**GOVERNMENT OF PUNJAB  
DEPARTMENT OF WELFARE OF SCHEDULED CASTES AND BACKWARD  
CLASSES**

To

All the Heads of the Department/  
All the Divisional Commissioners/Deputy Commissioners /  
ADC (Development)-Cum- Nodal Officers Special Component Plan  
in the State of Punjab.

No. 3/2/2003-SA II/474

Dated , Chandigarh the 11<sup>th</sup> March, 2003

**Subject :- Implementation of “Maharashtra Model” for Special Component Plan (SCP) in the State of Punjab.**

\*\*\*\*\*

With a view to checking the diversion of Special Component Plan funds meant for the Welfare of Scheduled Castes population in the State to the general sectors, the State Government after due consideration has decided to adopt the “ Maharashtra Model” for the implementation of the schemes framed under the Special Component Plan by various Departments with the following stipulations:-

- 1 The “ Maharashtra Model” for Special Component Plan in the State of Punjab would be implemented w.e.f. the financial year 2003-2004. The quantification of Special Component Plan funds would be made proportionate to the percentage of the scheduled castes population of the State out of the State Plan allocation.
- 2 The allocation under the Special Component Plan would be provided in lumpsum under the single budget demand head of the Department of Welfare of SCs and BCs in proportionate to the percentage of SC population in the State, at the time of the finalization of the State Plan by the Department of Planning and in the budget by the Finance Department.
- 3 A committee consisting of Principal Secretary, Welfare of Scheduled Castes and Backward Classes, Principal Secretary, Planning and Principal Secretary, Finance or their representative would allocate/decide the allocations/diversions of funds from the pooled funds of the Special Component Plan and monitor the implementation of the Special Component Plan schemes.
- 4 The Welfare Department will enhance/ reduce the allocations of beneficiary oriented schemes as per requirement of the particular scheme within the pooled funds of the Special Component Plan. However, the funds shall not be diverted from the



beneficiary oriented schemes to the infrastructure oriented schemes without the approval of Planning and Finance.

- 5 The Department of Welfare will approach on a monthly basis to the Finance Department for release of funds keeping in view the schemes approved so that any curtailment of Plan during the financial year by Finance Department can be easily implemented.

In view of the above, all the Department are requested to frame Special Component Plan Schemes after undertaking detailed exercise with a view to making them effective for the upliftment of Scheduled Castes population in the State and send the same to the Directorate of Special Component Plan, Welfare Department , Punjab.

Sd/-  
Under Secretary Welfare

Endst. No. No. 3/2/2003-SA II/475

Dated : 11/3/2003

A copy of the above is forwarded to the all Financial Commissioners/Principal Secretaries/ Administrative Secretaries to Govt. of Punjab for kind information and further necessary action please.

Sd/-  
Under Secretary Welfare

**GOVERNMENT OF PUNJAB  
WELFARE DEPARTMENT  
(DIRECTORATE OF SCHEDULED CASTES SUB PLAN)**

**Notification**

The 5<sup>th</sup> May, 2010

No. RO(SCSP)-27/2927 The Governor of Punjab is pleased to constitute District Level Monitoring Committee in each District in the State to monitor the schemes under Scheduled Caste Sub Plan (SCSP) and Special Central Assistance (SCA) programmes. The composition of the committee will be as under:-

1. The Chairperson, District Planning Committee of the : Chairperson  
respective district
2. Deputy Commissioner : Member
3. All the members of the Punjab Vidhan Sabha of the : Members  
District concerned
4. Director SCSP or his representative : Member
5. District level Officers of all the departments concerned : Members  
with the Scheduled Caste Sub Plan (SCSP)
6. Chairman Zila Prishad : Member
7. Vice Chairman Zila Prishad : Member
8. Mayor Municipal Corporation in case district : Member  
headquarters is a Corporation city
9. Deputy Mayor Municipal Corporation in case district : Member  
headquarters is a Corporation city
10. All the Presidents of the Local Bodies in the district: : Members
11. Deputy Economic & Statistical Advisor of the District : Member  
concerned.
12. Five non-official SC members to be nominated by the : Members  
Government, out of which at least one shall be a  
woman member
13. Additional Deputy Commissioner (Dev) : Member Secretary

Terms of Reference of the Committee

1. The main function of the committee will be to monitor and review the Financial and Physical progress achieved through the funds made available to the districts under Scheduled Caste Sub Plan (SCSP) and Special Central Assistance (SCA) programme.
2. Based on the monitoring report, the committee will make firm suggestions for bringing about improvement in implementation of schemes/programmes for the welfare of SCs.
3. The District Level Monitoring Committees will prepare schemes for the SC people residing in Panchayati regions of the concerned District keeping in view the genuine needs for their development and make recommendation for inclusion of these schemes in the District Plan.
4. The Committee shall meet four times in a year i.e. once in every quarter.
5. The headquarters of the district concerned will be the headquarters of the committee.
6. No TA/DA will be given to the non-official members.
7. The term of the Committees will last for two years.

Chandigarh  
The 23<sup>rd</sup> April, 2010

Tilak. R. Sarangal, IAS,  
Principal Secretary to Government of Punjab,  
Department of Welfare of Scheduled Castes and  
Backward Classes

Endst. No. RO (SCSP)-27/2928

Dated Chandigarh the 5-5-2010

A copy is forwarded to the OSD to Welfare Minister, Punjab for kind information of Hon'ble Welfare Minister, Punjab.

Director (SCSP)

Endst. No. RO (SCSP)-27/2929

Dated Chandigarh the 5-5-2010

A copy is forwarded to the Personal Secretary to Principal Secretary, Welfare, Punjab for kind information of Hon'ble Principal Secretary, Welfare.

Director (SCSP)

Endst. No. RO (SCSP)-27/2930-3511

Dated Chandigarh the 5-5-2010

A copy is forwarded to the following for information and necessary action please:-

1. All the Chairpersons, District Planning Committees in the State.
2. All the Deputy Commissioners in the State.
3. Members, Punjab Vidhan Sabha from the concerned district.
4. Director, Scheduled Castes Sub Plan
- 5 All the heads of the departments concerned with SCSP.
6. All the District Level Heads of the Departments concerned with SCSP
7. Chairpersons of all the Zila Prishads in the State.
8. Vice Chairpersons of all the Zila Prishads in the State
9. Mayors of all the Municipal Corporations in the State.
10. Deputy Mayors of all the Municipal Corporations in the State.
11. Presidents of all the Local Bodies/Notified Area Committees in the State
12. All the Deputy Economic & Statistical Advisors in the State.
13. All the District Welfare Officers in the State.
14. All the Additional Deputy Commissioners (Dev.) in the State.

Director (SCSP)

**Annexure – VI**

**GOVERNMENT OF PUNJAB  
DEPARTMENT OF WELFARE  
(WELFARE CELL NON PLAN)**

**Notification**

No. 3/45/09-WC6/174

08.01.2010

The Governor of Punjab is pleased to constitute Monitoring Committee in every Block to monitor the schemes being implemented under Scheduled Caste Sub Plan (SCSP) and Special Central Assistance (SCA) programme.

The composition of the committee will be as under:-

- |     |   |   |                  |
|-----|---|---|------------------|
| 1.  | Sub Divisional Magistrate   | : | Chairman         |
| 2.  | Block Development and Panchayat Officer   | : | Member           |
| 3.  | Tehsildar Concerned   | : | Member           |
| 4.  | DSP Concerned   | : | Member           |
| 5.  | Naib Tehsildar  | : | Member           |
| 6.  | Block level S.D.O. Punjab State Electricity Board   | : | Member           |
| 7.  | Child Development & Project Officer   | : | Member           |
| 8.  | SMO Concerned   | : | Member           |
| 9.  | All Members of respective Block Samiti  | : | Members          |
| 10. | Five SC non official members to be nominated by the Government, out of which at least one shall be a woman member | : | Members          |
| 11. | Tehsil Welfare Officer  | : | Member Secretary |

**Terms of Reference of the Committee**

1. The main function of the committee will be to monitor and review the schemes being implemented at Tehsil/Block level under Scheduled Caste Sub Plan (SCSP) and Special Central Assistance (SCA) programme.
2. Based on the monitoring report, the committee will make firm suggestions for bringing about improvement in implementation of schemes/programmes for the welfare of SCs.
3. The Committee shall meet after every quarter.
4. No TA/DA will be given to the non-official members.
5. The term of the Committee will depend upon satisfaction of the Government

The committee will send the progress report on the implementation of the SCSP schemes and SCA programme at the Block level to the concerned Deputy Commissioner and Director, Scheduled Castes Sub Plan (SCSP).

Chandigarh  
25<sup>th</sup> January, 2010

Tilak. R. Sarangal, IAS,  
Principal Secretary to Government of Punjab,  
Welfare of Scheduled Castes and Backward Classes

Endst. No. 3/45/09-WC-6/175-183

Dated Chandigarh the 08-1-2010

A copy is forwarded to all the concerned for information and further action, as given below :-

1. All the Sub Divisional Magistrates in the State.
2. All the Block Development & Panchayat Officers in the State.
3. All the Tehsildars in the State.
4. All the DSPs in the State.
5. All the Naib Tehsildars in the State.
6. All the Block Level Sub Divisional Officers of Punjab State Electricity Board in the State.
7. All the Child Development & Project Officers (CDPO) in the State.
8. All the Senior Medical Officers in the State.
9. Members of all the Block Samities in the State.
10. All Tehsil Welfare Officers in the State.

Joint Secretary Welfare

**Annexure – VII**

**GOVERNMENT OF PUNJAB  
WELFARE DEPARTMENT  
(DIRECTORATE OF SCHEDULED CASTES SUB PLAN)**

**Notification**

The 30<sup>th</sup> April, 2010

No. RO(SCSP)-27/2800-A The Governor of Punjab is pleased to constitute a State Level Review Committee for monitoring and review of schemes under Scheduled Castes Sub Plan (SCSP) and Special Central Assistance (SCA) programmes, and to take policy decisions on the guidelines w.r.t. SCSP/SCA issued from time to time by the Planning Commission/Ministry of Social Justice and Empowerment, Government of India.

The composition of the committee will be as under:-

1. Chief Minister, Punjab : Chairman
2. All (Scheduled Caste) Members of the State Lok Sabha. : Member
3. Finance Minister, Punjab : Member
2. Welfare Minister, Punjab : Member
4. Chief Secretary, Punjab : Member
5. Principal Secretary to Chief Minister, Punjab : Member
6. Principal Secretary to Government of Punjab Department of Finance : Member
7. Principal Secretary to Government of Punjab Department of Planning : Member
8. Principal Secretary to Government of Punjab, Department of Welfare of SCs/BCs. : Member
9. All the Financial Commissioners/ Principal Secretaries/Administrative Secretaries concerning SCSP : Members
10. Five Non official SC members to be nominated by the Government out of which at least one shall be a woman member : Members
11. Director, Scheduled Castes Sub Plan : Member Secretary

Terms of Reference of the Committee

1. The committee will make an appraisal on the status of implementation of guidelines of Government of India and the policy decisions of the State Government w.r.t. SCSP/SCA and make firm suggestions for removal of the difficulties being faced in their implementation.
2. The committee will monitor the physical and financial performance of schemes under SCSP and SCA programmes and examine the status of implementation of these schemes in the State.
3. The committee shall meet atleast two times in a year

Chandigarh  
The 23<sup>rd</sup> April, 2010

Tilak. R. Sarangal, IAS,  
Principal Secretary to Government of Punjab,  
Department of Welfare of Scheduled Castes and  
Backward Classes

Endst. No. RO(SCSP)-27/2801

Dated: Chandigarh the 30-4-2010

A copy is forwarded to the Principal Secretary to Chief Minister, Punjab for kind information of Hon'ble Chief Minister, Punjab

Principal Secretary Welfare

Endst. No. RO(SCSP)-27/2801

Dated Chandigarh the 30-4-2010

A copy is forwarded to the following for information and necessary action please :-

1. All (Scheduled Caste) Members of the State Lok Sabha
2. Finance Minister, Punjab
3. Welfare Minister, Punjab
4. Chief Secretary to Govt. of Punjab
5. Principal Secretary to Hon'ble Chief Minister Punjab
6. Principal Secretary, Department of Finance
7. Principal Secretary, Department of Planning.
8. Principal Secretary, Department of Welfare of SCs & BCs
9. All the Financial Commissioners/Principal Secretaries/Administrative Secretaries concerned with SCSP

Principal Secretary Welfare

Copy to:

1. PA/Director (SCSP)



**Annexure - VIII**

**GOVERNMENT OF PUNJAB  
DEPARTMENT OF WELFARE  
(WELFARE CELL NON PLAN)**

**Notification**

**No. 3/45/99-WC-6/2386**

**Dated, Chandigarh 15-12-2009**

The Governor of Punjab is pleased to constitute the State Level Standing Tripartite Committee to monitor the implementation of strategies of Scheduled Castes Sub Plan.

2. The composition of the Tripartite Committee will be as given below:-

- |    |   |                  |
|----|---|------------------|
| 1  | Minister-in-Charge, Welfare of Scheduled Castes and Backward Classes, Punjab                              | Chairman         |
| 2. | Chief Secretary, Punjab   | Member           |
| 3. | Principal Secretary to Government of Punjab, Department of Finance  | Member           |
| 4. | Principal Secretary to Government of Punjab, Department of Planning                                       | Member           |
| 5. | Principal Secretary to Government of Punjab, Department of Welfare of Scheduled Castes & Backward Classes | Member           |
| 6. | Director, National Commission for Scheduled Castes, Chandigarh  | Member           |
| 7. | Director, Scheduled Castes Sub Plan   | Member Secretary |

Terms of Reference of the Committee :-

- I The committee will review the implementation of the guidelines issued by the Govt. of India and policy decisions taken by the State Govt. concerning SCSP/SCA and suggest specific measures to remove the difficulties being faced in their implementation.

- II The committee, in line with the guidelines of Govt. of India/State Govt. will give suggestions regarding formulation and implementation of specific new/additional schemes for socio economic development of Scheduled Castes.
- III The committee will review the progress of schemes under the Scheduled castes Sub Plan (SCSP) and Special Central Assistance (SCA) programme and suggest measures for their effective implementation.
- IV The committee will hold two meetings in a year.
3. This supersedes the order issued vide letter No. 3/45/99-WC6/2950, dated 12-11-2007.

**Tilak.R. Sarangal, IAS,  
Principal Secretary to Govt. of Punjab,  
Department of Welfare of Scheduled  
Castes and Backward Classes**

**Endst. No. 3/45/99-WC-6/ 2398**

**Dated: Chandigarh the 15-12.2009**

A copy is forwarded to the following for information and necessary action please.:-

- 1 Welfare Minister, Punjab
- 2 Chief Secretary, Punjab
3. Principal Secretary, Finance, Punjab
- 4 Principal Secretary, Welfare of SCs & BCs, Punjab
5. Principal Secretary, Planning, Punjab
6. All the Financial Commissioners/Principal Secretaries/Administrative Secretaries concerned with SCSP (As per list enclosed)
7. All the Heads of the Departments concerned with SCSP (As per list enclosed)
- 8 Accountant General, Punjab, Chandigarh
- 9 Secretary, Planning Commission, Govt. of India, Yojna Bhawan, New Delhi
- 10 Secretary to Govt. of India, Ministry of Social Justice & Empowerment, Shastri Bhawan, New Delhi
- 11 Director, National Commission for Scheduled Castes, Chandigarh
- 12 Director, Scheduled Castes Sub Plan, Punjab

**Joint Secretary Welfare**